TED L. & ZELPHA E. HODGE
CHARLES E. & MARGI MILLER
TCID SERIAL NO. 522-1-A

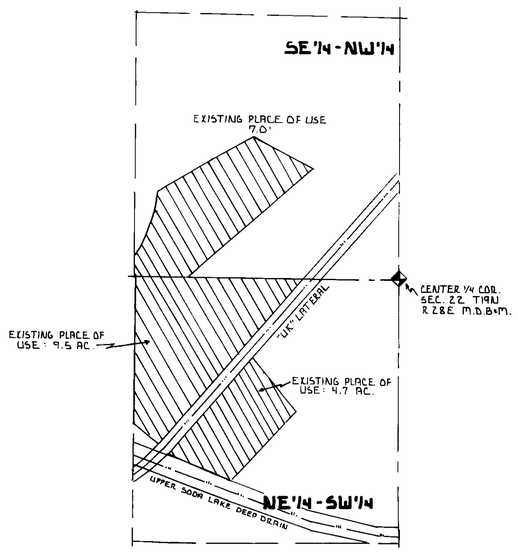

SEC. 22, T19N, R28E M.D.B&M.

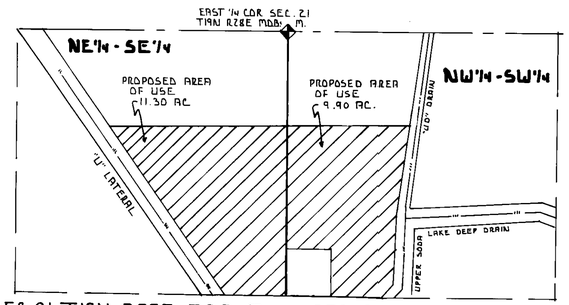

SEC. 21, T19N, R28E, M.D.B&M. SEC. 22, T19N, R28E, M.D.B&M.

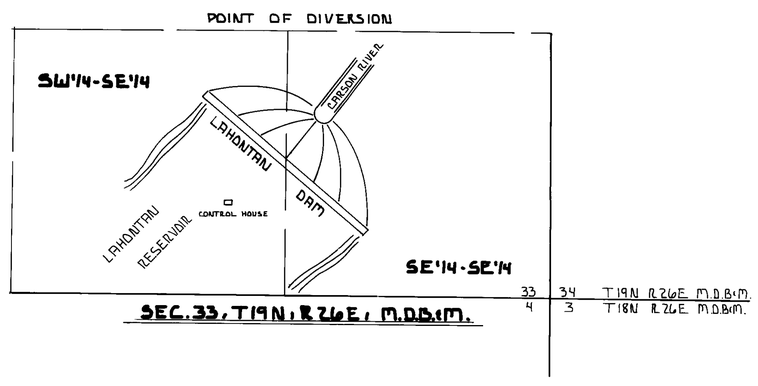

SEC. 33, T19N, R26E, M.D.B&M.

MAP TO ACCOMPANY APPLICATION TO CHANGE THE PLACE OF USE OF A PORTION FOR IRRIGATION PURPOSES

STATE OF NEVADA }
COUNTY OF CHURCHILL } SS

I, LOWELL D. EMERY BEING FIRST DULY SWORN DEPOSE AND SAY THAT THIS MAP CONSISTING OF ONE SHEET NUMBERED FROM 1 TO 1 INCLUSIVE HAS BEEN CORRECTLY DRAWN TO THE DESIGNATED SCALE FROM FIELD NOTES OF A SURVEY MADE BY ME BETWEEN THE 15th DAY OF June AND THE 18th DAY OF June 1987 THAT IT TRULY AND CORRECTLY REPRESENTS THE PROPOSED LOCATION AND EXTENT OF THE WORKS USED TO DIVERT WATER FROM LAHONTAN DAM IN CHURCHILL COUNTY BY:

TED L. & ZELPHA E. HODGE & CHARLES E. & MARGI MILLER
APPLICANT

FOR IRRIGATION PURPOSES THAT THE PROPOSED POINTS OF DIVERSION ARE THE APPROXIMATE LOCATION AND SIZE OF THE DIVERSIONS CHANNEL OR OTHER CONDUIT THE PLACE AND MANNER OF USE AND THE LOCATION AND NAMES OF ALL OTHER WORKS OR STREAMS WHICH ARE CROSSED BY OR CONNECTED WITH THE SAID WORK ARE FULLY AND CORRECTLY DESIGNATED THEREON.

Lowell D. Emery
LOWELL D. EMERY SWRS 536 RLS 1251

SUBSCRIBED AND SWORN TO BEFORE ME THIS 16 DAY OF JULY 1987.
NOTARY PUBLIC IN AND FOR CHURCHILL COUNTY, NEVADA

STEVEN E. HAMPTON
Notary Public - State of Nevada
Appointment Recorded in Churchill County
MY APPOINTMENT EXPIRES MAY 27 1991

Steven E. Hampton
NOTARY PUBLIC

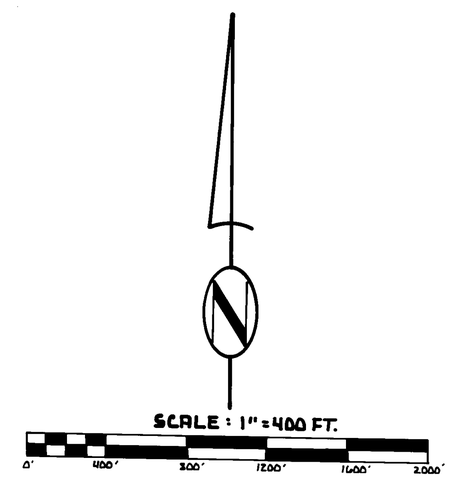

51217

MAP TO ACCOMPANY APPLICATION TO CHANGE THE PLACE OF USE OF A PORTION FOR IRRIGATION PURPOSES

BY TED L. & ZELPHA E. HODGE & CHARLES E. & MARGI MILLER

FROM LAHONTAN DAM SURFACE SOURCE

DRAWN BY: W. KORTEMEIER DATE: JUNE 19, 1987 SCALE: 1" = 400 FT.	SURVEYED BY: LOWELL D. EMERY SWRS 536 P.O. BOX 84 FALLON, NEVADA 89406

51217