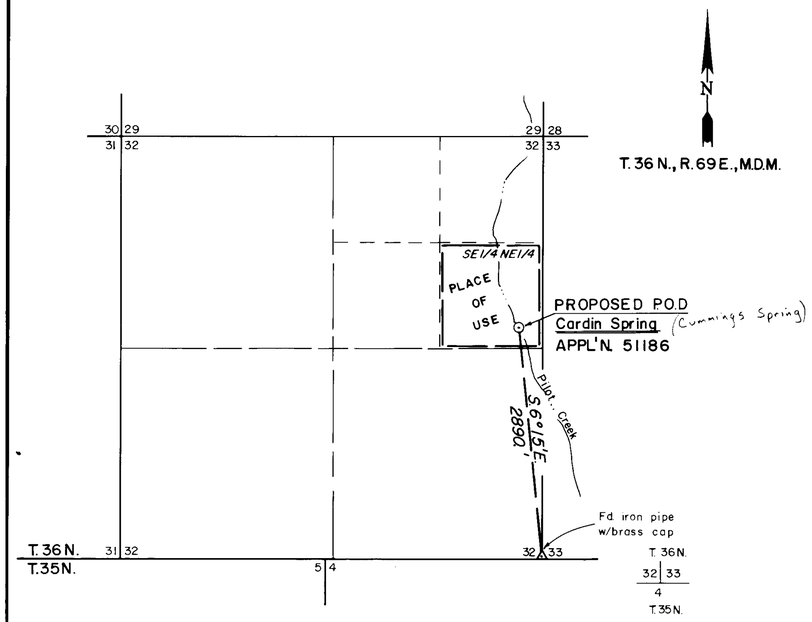

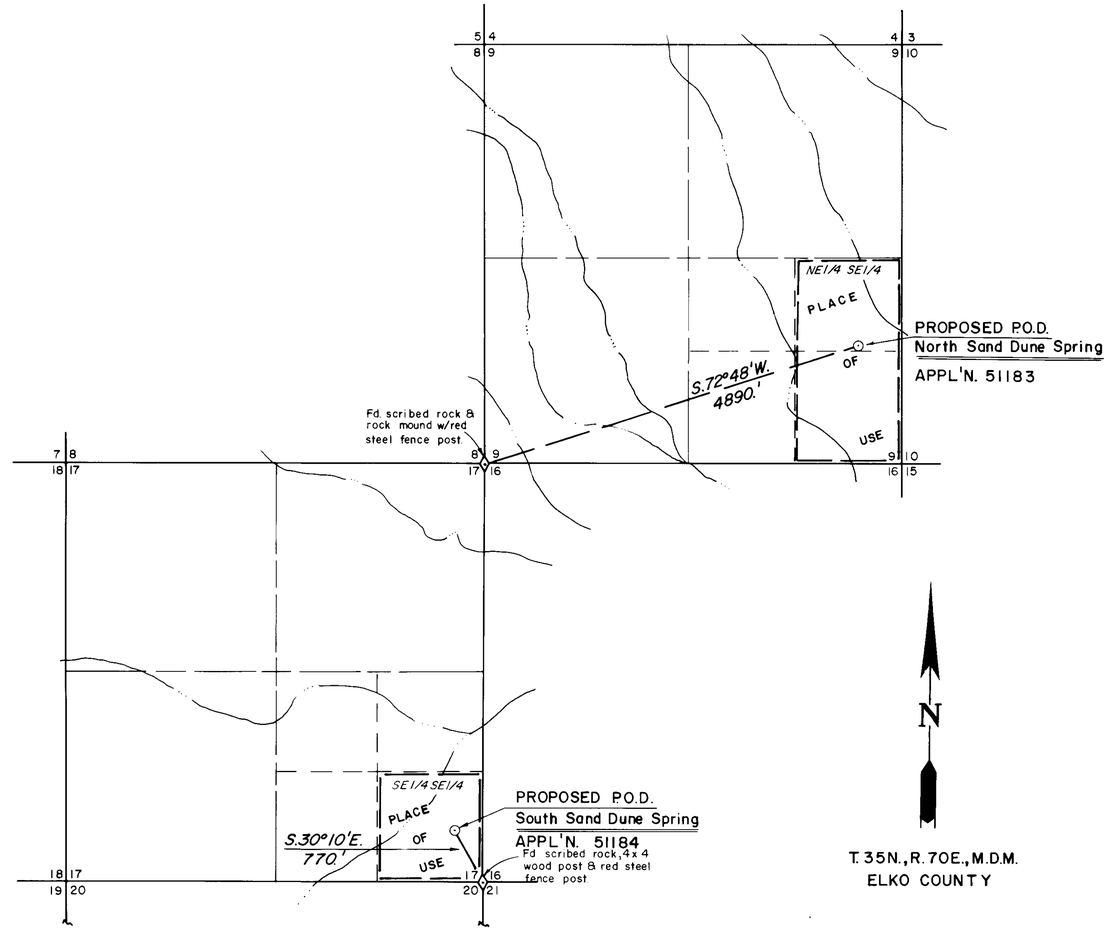

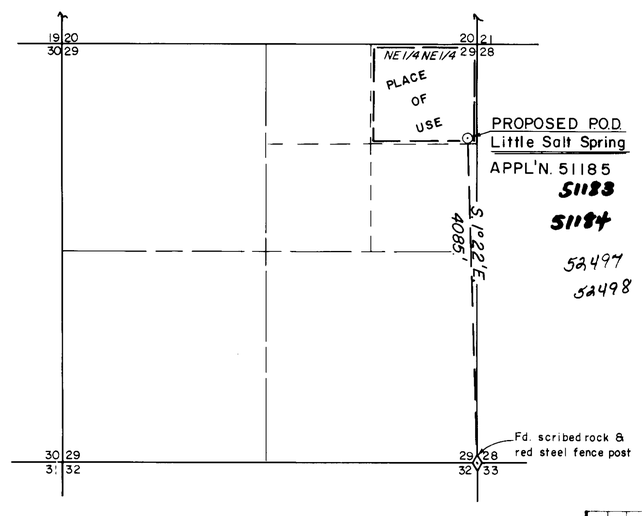

51183 CERTIFICATE No. 12641 ISSUED 1-22-91

51184 CERTIFICATE No. 12642 ISSUED 1-22-91

52497 CERTIFICATE No. 13007 ISSUED 9-12-91

52498 CERTIFICATE No. 13008 ISSUED 9-12-91

0 1000 2000 3000 4000 5000

SCALE: 1" = 1000'

STATE OF NEVADA }
COUNTY OF ELKO } ss.

I, William A. Nisbet, being first duly sworn, depose and say that this map, consisting of one sheet, has been drawn to the designated scale from a survey, made under my supervision and direction, completed on the 6th day of August, 1987; that it truly and correctly represents the proposed location and extent of the works used to divert water from UNDERGROUND SOURCES in ELKO COUNTY by ALTEX OIL CORPORATION for STOCKWATER & DOMESTIC PURPOSES. That the proposed point of diversion, the approximate location and size of the diverting channel or other works or conduit, the place of use, and the location and names of all other works or streams which are crossed by, or connected with the said works, are fully and correctly designated thereon.

REGISTERED LAND SURVEYOR - STATE OF NEVADA
WILLIAM A. NISBET
8/18/87
3005

William A. Nisbet
STATE WATER RIGHTS SURVEYOR NO. 448

Subscribed and sworn to before me this 18th day of Aug., 1987.
NOTARY PUBLIC in and for ELKO COUNTY, NEVADA.

Leora Bernadot

BASIS OF BEARINGS: Magnetic var. 17°E.

LEORA BERNADOT
Notary Public - State of Nevada
Elko County, Nevada
Commission Expires May 2, 1990

FILED
OCT 16 1987
STATE ENGINEER'S OFFICE

NO	BY	DATE	DESCRIPTION	CHK'D	APP'D

REVISIONS

DRAWN BY DJF	APPROVED BY	
JOB NO. 868534.	DATE AUG. 1987	

51183-51186

MAP

TO ACCOMPANY APPLICATIONS TO APPROPRIATE WATER FOR STOCKWATER & DOMESTIC PURPOSES BY

ALTEX OIL CORPORATION

FROM SPRING SOURCES

Kennedy/Jenks/Chilton
Consulting Engineers & Land Surveyors
421 Court Street Elko, NV.

W87023 1/1

52498 52497 51186 51185 51184 51183