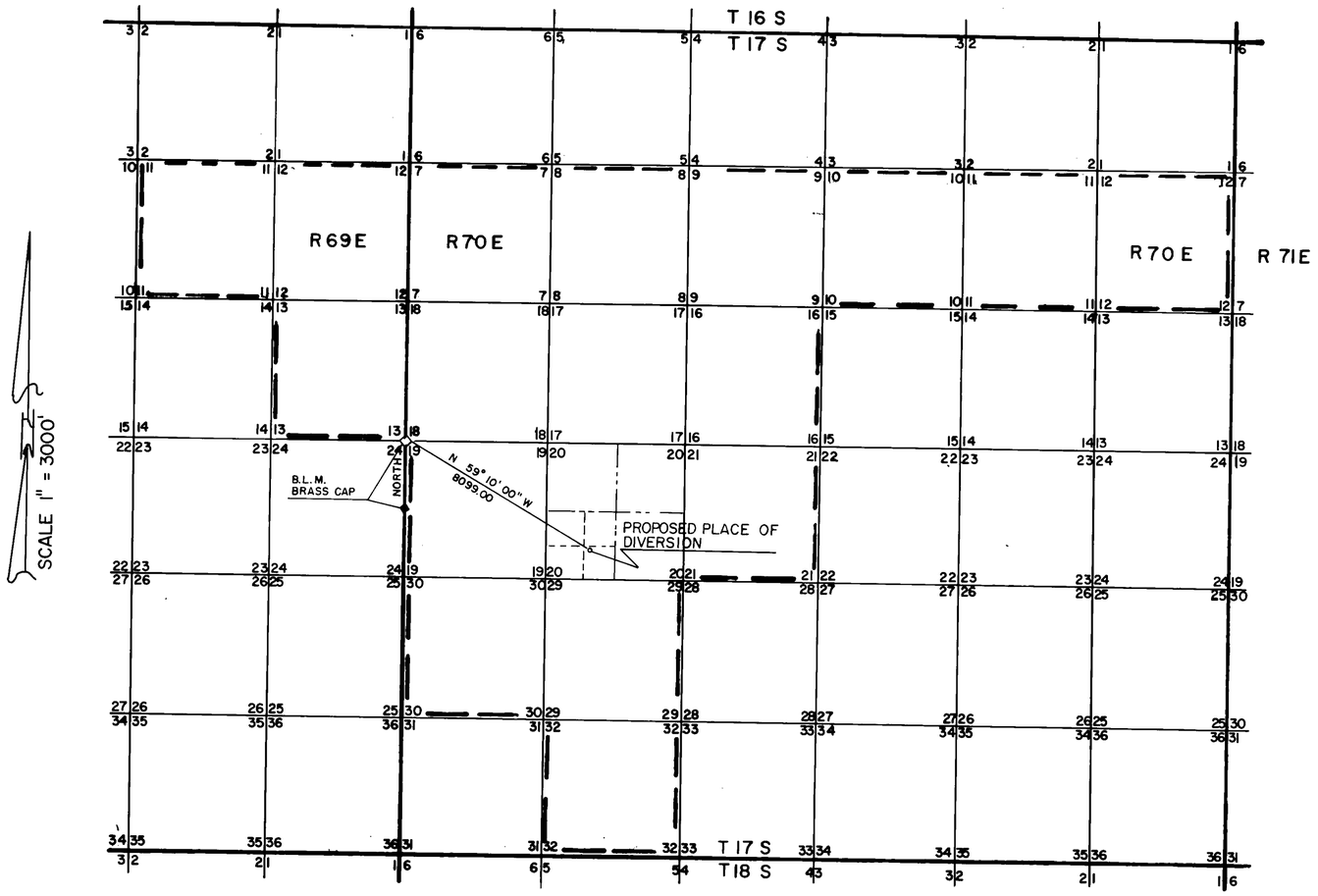

SECTION 7,8,9,10,11,12,16,17,18,19,20,21,29,30, & 32 IN TOWNSHIP 17 SOUTH, RANGE 70 EAST M.D.M. AND SECTION 11, 12, & 13 IN TOWNSHIP 17 SOUTH, RANGE 69 EAST M.D.M. SHOWING PROPOSED PLACES OF USE FOR DRILLING TEST HOLES AND PROPOSED POINT OF DIVERSION.

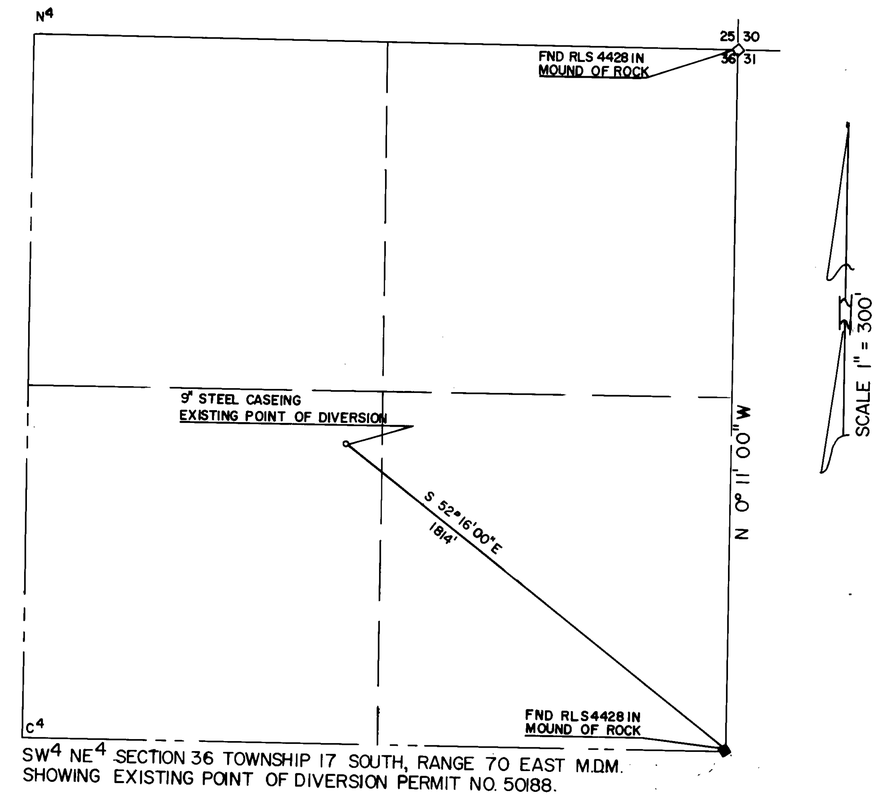

SW4 NE4 SECTION 36 TOWNSHIP 17 SOUTH, RANGE 70 EAST M.D.M. SHOWING EXISTING POINT OF DIVERSION PERMIT NO. 50188.

BASIS OF BEARING

NORTH BEING THE WEST LINE OF SECTION 19, TOWNSHIP 17 SOUTH, RANGE 70 EAST M.D.M. AS PER BUREAU OF LAND MANAGEMENT 1962 TOWNSHIP AND RANGE LINE SURVEY.

ACKNOWLEDGEMENT

STATE OF NEVADA
COUNTY OF CLARK } S.S.

SUBSCRIBED AND SWORN TO BEFORE ME THIS 4th DAY OF August, 1987

MY COMMISSION EXPIRES NOV. 24, 1990

Terri Shields
TERRI SHIELDS
NOTARY PUBLIC IN AND FOR THE COUNTY OF CLARK, STATE OF NEVADA.

TERRI SHIELDS
Notary Public-State of Nevada
Clark County
My Appointment Expires Nov. 24, 1990

I, RICHARD L. HAFEN, BEING DULY SWORN, DEPOSE AND SAY THAT THIS MAP CONSISTING OF ONE (1) SHEET, HAS BEEN CORRECTLY DRAWN TO THE DESIGNATED SCALE FROM THE FIELD NOTES OF A SURVEY DONE UNDER MY SUPERVISON AND DIRECTION COMPLETED ON AUGUST 3, 1987 THAT IT CORRECTLY REPRESENTS THE PROPOSED LOCATION AND EXTENT OF THE WORKS USED TO DIVERT WATER FROM AN UNDERGROUND SOURCE IN THE COUNTY OF CLARK, STATE OF NEVADA, BY RUBY DRILLING COMPANY; THAT THE EXISTING POINT OF DEVERSION AND THE PROPOSED POINT OF DIVERSION AND THE BOUNDARY OF THE LAND TO BE SERVED BY THE APPLICATION ARE FULLY AND CORRECTLY DESIGNATED THEREON.

Richard L. Hafen
RICHARD L. HAFEN
STATE WATER RIGHT SURVEYOR
NEVADA CERTIFICATE NO. 515

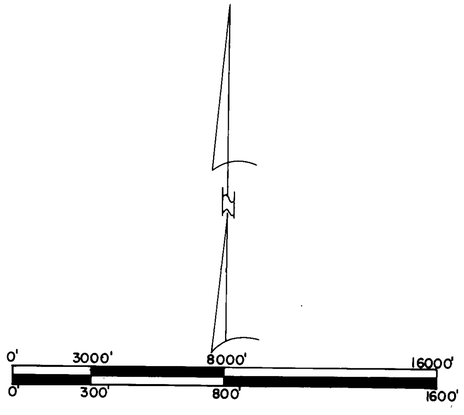

51174

MAP TO ACCOMPANY APPLICATION FOR CHANGE IN POINT OF DIVERSION OF A PORTION

FOR: WELL DRILLING

BY: RUBY DRILLING COMPANY

FROM: UNDERGROUND SOURCE

FILED
AUG 05 1987
STATE ENGINEER'S OFFICE

51174