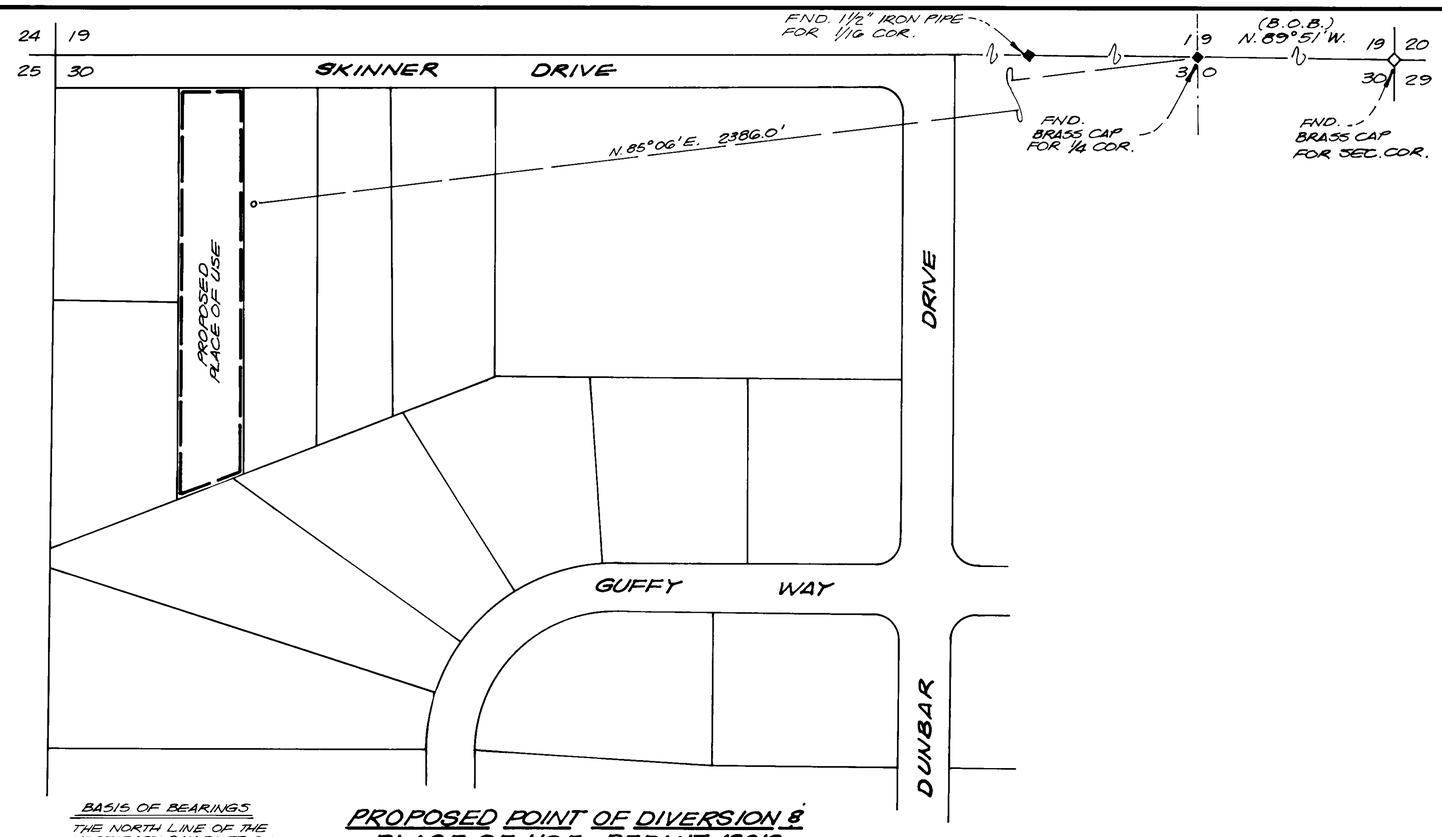

BASIS OF BEARINGS
THE NORTH LINE OF THE NORTHEAST QUARTER OF SECTION 30, T. 17N., R. 20E., M.D.B.&M. DESCRIBED AS N.89°51'W. ON MAP 38019, STATE ENGINEERS OFFICE.

PROPOSED POINT OF DIVERSION & PLACE OF USE, PERMIT 48918
SEC. 30, T. 17N., R. 20E., M.D.B.&M.

STATE OF NEVADA)
COUNTY OF WASHOE) S.S.

I, ROBERT W. PENNINGTON, BEING FIRST DULY SWORN DEPOSE AND SAY THAT THIS MAP, CONSISTING OF ONE SHEET, HAS BEEN CORRECTLY DRAWN TO THE DESIGNATED SCALE FROM RECORD INFORMATION; THAT IT TRULY AND CORRECTLY REPRESENTS THE PROPOSED LOCATION AND EXTENT OF THE WORKS USED TO DIVERT WATER FROM AN UNDERGROUND SOURCE IN WASHOE COUNTY, NEVADA BY RAND CONSTRUCTION COMPANY TO CHANGE THE POINT OF DIVERSION AND PLACE OF USE OF A PORTION OF PERMIT 48918 FOR QUASI-MUNICIPAL PURPOSES. THAT THE PROPOSED AND EXISTING POINT OF DIVERSION, PROPOSED AND EXISTING PLACE OF USE AND THE LOCATIONS OF ALL OTHER WORKS, STREAMS, RESERVOIRS AND CHANNELS WHICH ARE CROSSED BY OR CONNECTED WITH THE SAID WORKS ARE FULLY AND CORRECTLY DESIGNATED THEREON.

Robert W. Pennington
STATE WATER RIGHTS SURVEYOR NO. 699

SUBSCRIBED AND SWORN TO BEFORE ME Lorraine A. Ingersoll
THIS 17th DAY OF JULY, 1987
NOTARY PUBLIC IN AND FOR CARSON CITY COUNTY, NEVADA.

LORRAINE A. INGERSOLL
NOTARY PUBLIC NEVADA
CARSON CITY
My Appt. Expires April 28 1990

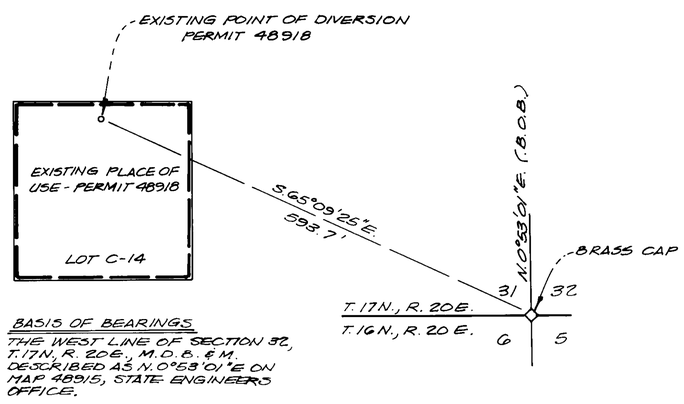

BASIS OF BEARINGS
THE WEST LINE OF SECTION 32, T.17N., R.20E., M.D.B.&M. DESCRIBED AS N.0°53'01"E ON MAP 48915, STATE ENGINEERS OFFICE.

EXISTING POINT OF DIVERSION & PLACE OF USE, PERMIT 48918
SEC. 31, T. 17N., R. 20E., M.D.B.&M.

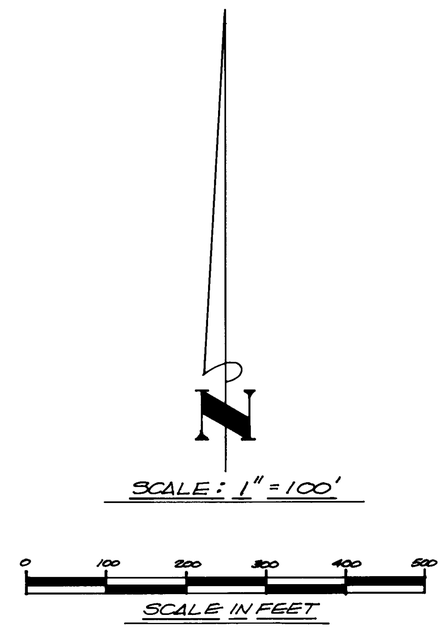

5124

MAP
TO ACCOMPANY APPLICATION TO CHANGE THE POINT OF DIVERSION AND PLACE OF USE OF A PORTION OF PERMIT 48918
BY: RAND CONSTRUCTION COMPANY
FOR: QUASI-MUNICIPAL PURPOSES
FROM: AN UNDERGROUND SOURCE
WASHOE COUNTY NEVADA

PENNINGTON ENGINEERING
841 E. SECOND STREET, CARSON CITY, NV. (702) 882-9393

51124