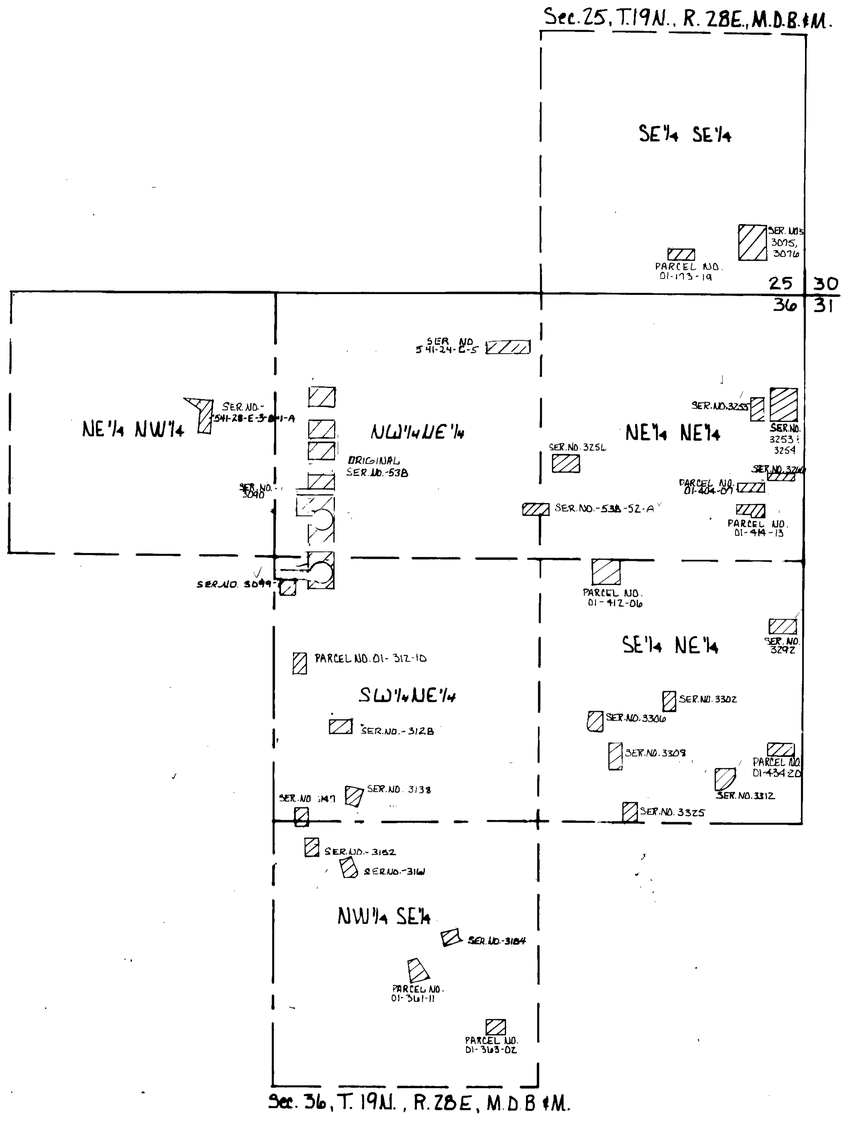

Sec. 36, T. 19N., R. 28E., M.D.B.&M.

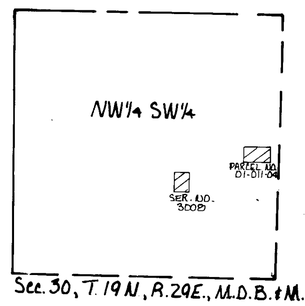

Sec. 30, T. 19N., R. 29E., M.D.B.&M.

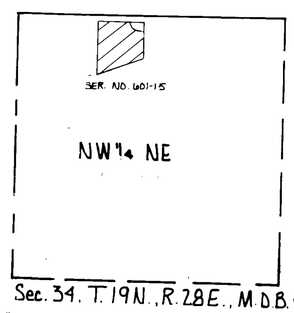

Sec. 34, T. 19N., R. 28E., M.D.B.&M.

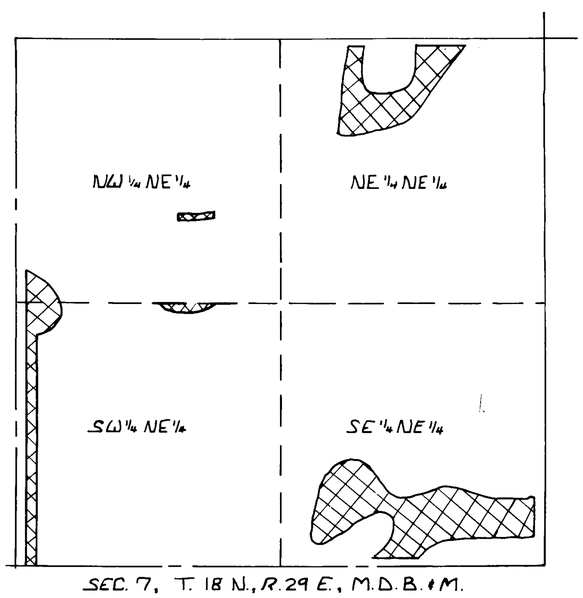

SEC. 7, T. 18 N., R. 29 E., M.D.B.&M.
SERIAL NO. 215 & 217

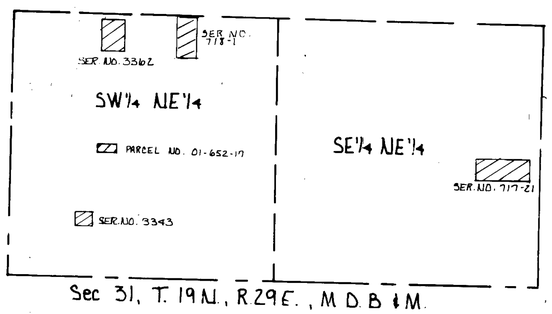

Sec 31, T. 19N., R. 29E., M.D.B.&M.

ACREAGE

SECTION	TOWNSHIP	RANGE	SUBDIVISION	EXISTING ACREAGE OF USE.	PROPOSED ACREAGE OF USE	DUTY AC.-FT.
7	18 N.	29 E.	NW¼ NE¼		0.4	3.5
			NE¼ NE¼		3.1	
			SE¼ NE¼		6.6	
			SW¼ NE¼		1.7	
25	19 N.	28 E.	SE¼ SE¼	.75		
34	19 N.	28 E.	NW¼ NE¼	1.10		
36	19 N.	28 E.	NW¼ SE¼	.85		
			NE¼ NW¼	.29		
			NW¼ NE¼	2.18		
			NE¼ NE¼	1.57		
			SW¼ NE¼	1.10		
			SE¼ NE¼	1.68		
30	19 N.	29 E.	NW¼ SW¼	.37		
31	19 N.	29 E.	SW¼ NE¼	1.22		
			SE¼ NE¼	.70		
TOTAL				11.80	11.80	41.30

STATE OF NEVADA
COUNTY OF CHURCHILL } SS

I, GEORGE M. WILSON BEING FIRST DULY SWORN, DEPOSE AND SAY THAT THIS MAP CONSISTING OF ONE SHEET HAS BEEN CORRECTLY DRAWN TO THE DESIGNATED SCALE FROM TRUCKEE-CARSON-IRRIGATION-DISTRICT RECORDS THAT IT TRULY AND CORRECTLY REPRESENTS THE EXISTING PLACE OF USE AND THE PROPOSED PLACE OF USE OF WATER FROM THE TRUCKEE RIVER AND THE CARSON RIVER IN CHURCHILL COUNTY BY _

E.G. & ALINE TIDWELL
APPLICANT

FOR IRRIGATION PURPOSES, THE POINT OF DIVERSION LAHONTAN DAM IS UNCHANGED AND THE BOUNDARY OF ALL LANDS SHOWN BY 40 ACRE SUBDIVISIONS FOR THE AREAS PROPOSED TO BE IRRIGATED, ARE FULLY AND CORRECTLY DESIGNATED THEREON _

George M. Wilson
STATE WATER RIGHT SURVEYOR

SUBSCRIBED AND SWORN TO BEFORE ME THIS 2nd DAY OF January 1981.
NOTARY PUBLIC IN AND FOR CHURCHILL COUNTY, NEVADA.

Ronda Easton
NOTARY PUBLIC

NORTH

SCALE. 1" = 400 FT.

330 660 990 1320

LEGEND

= EXISTING PLACE OF USE

= PROPOSED PLACE OF USE

51055

MAP TO ACCOMPANY APPLICATION TO CHANGE THE PLACE OF USE FOR IRRIGATION WATER.

BY. E.G. & ALINE TIDWELL

FROM. TRUCKEE RIVER & CARSON RIVER

STATE ENGINEERS OFFICE
'87 JAN 18 P3:53

FILED
DEC 01 1987
STATE ENGINEER'S OFFICE

60339 51055