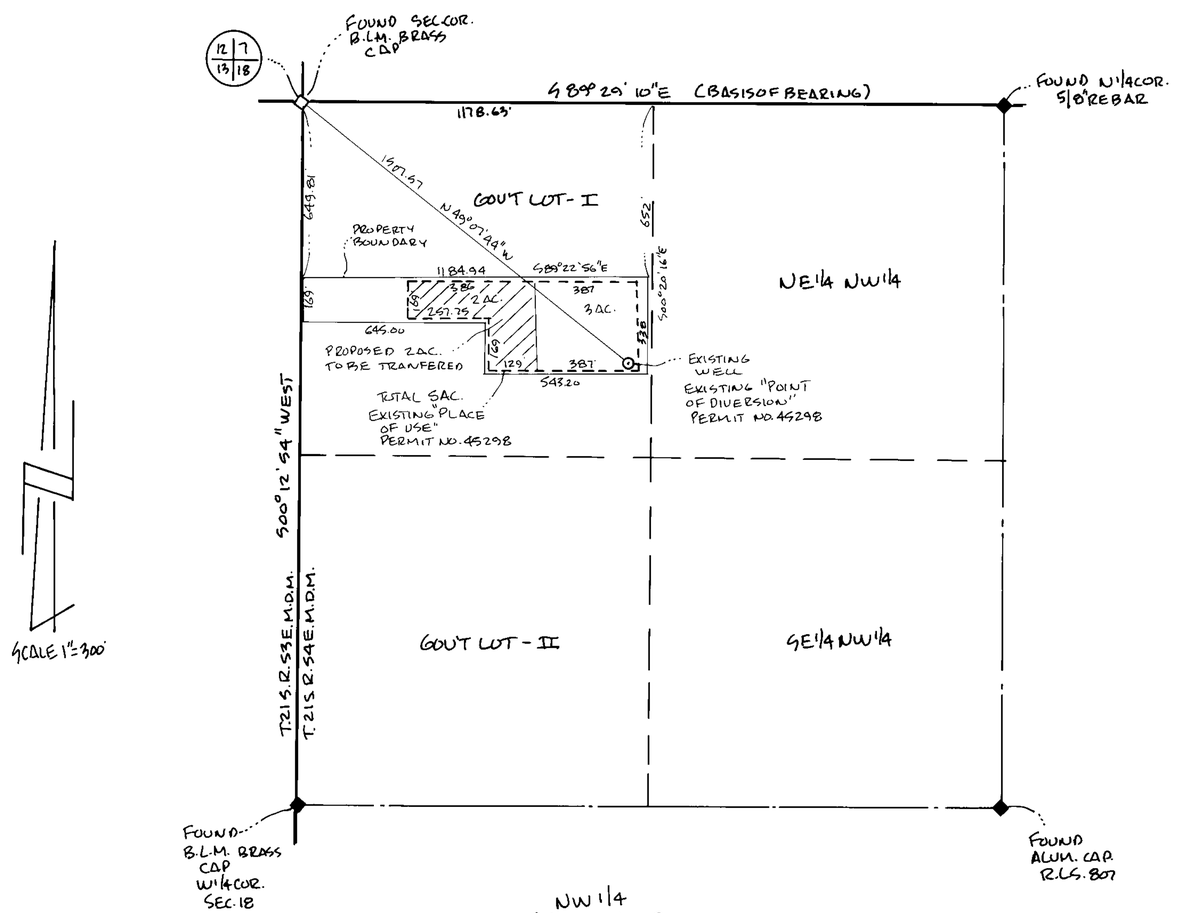

NW 1/4
SECTION 18
TOWNSHIP 21 SOUTH, RANGE 54 EAST, M.D.M.,
NYE COUNTY, NEVADA
EXISTING "POINT OF DIVERSION AND PLACE OF USE"

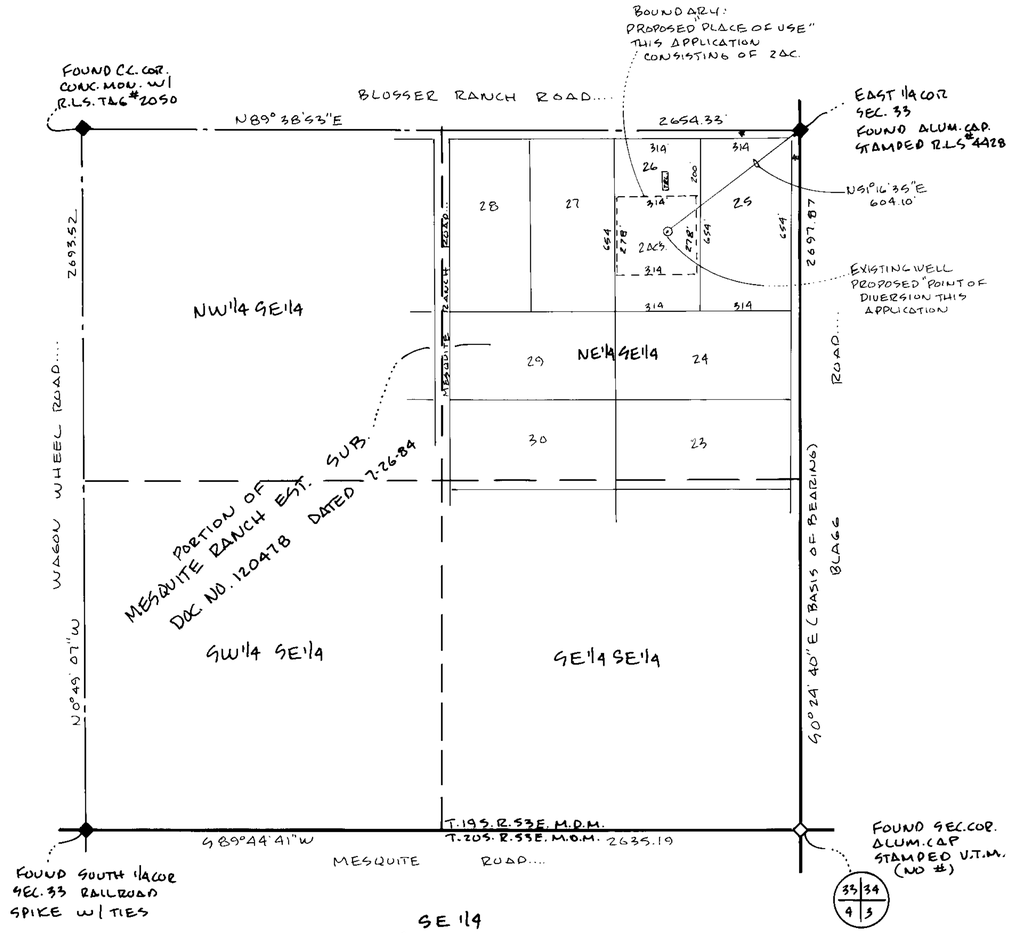

SE 1/4
SECTION 33
TOWNSHIP 19 SOUTH, RANGE 53 EAST, M.D.M.,
NYE COUNTY, NEVADA
PROPOSED "POINT OF DIVERSION AND PLACE OF USE"

BAR SCALE:

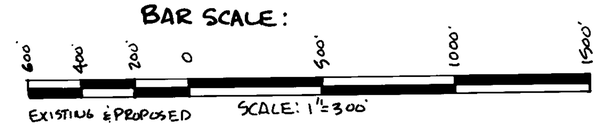

STATE OF NEVADA } S.S.
COUNTY OF NYE

I EDWARD L. SCHENET BEING FIRST DULY SWORN DEPOSE AND SAY THAT THIS MAP CONSISTING OF ONE SHEET HAS BEEN CORRECTLY DRAWN TO THE DESIGNATED SCALE FROM FIELD NOTES OF A SURVEY MADE UNDER MY SUPERVISION AND DIRECTION ON THE 21ST DAY OF APRIL, 1987 THAT IT TRULY AND CORRECTLY REPRESENTS THE LOCATION AND EXTENT OF WORKS USED TO DIVERT WATER FROM AN UNDERGROUND SOURCE IN THE PAHRUMP VALLEY BASIN IN NYE COUNTY, NEVADA BY ROBERT EDGAR LEE FOR IRRIGATION AND DOMESTIC USE UNDER PERMIT NO. 45298 THAT THE EXISTING POINT OF DIVERSION AND PLACE OF USE UNDER PERMIT NO. 45298 IS CORRECTLY SHOWN HERE ON THAT THE PROPOSED POINT OF DIVERSION APPLIED FOR UNDER THIS APPLICATION TO CHANGE THE POINT OF DIVERSION OF A PORTION OF WATER ARE CORRECTLY DESIGNATED HERE ON AND THAT THE LANDS UPON WHICH WATER APPROPRIATED UNDE PERMIT NO. 45298 TO BE USED IS ACCURATELY OUTLINED HERE ON AND SAID LANDS ARE OWNED OR CONTROLLED BY THE APPLICANT.

C.N. PHILLIPS

Edward L. Schenet
EDWARD L. SCHENET, STATE WATER RIGHTS SURVEYOR, CERT. NO. 595

SUBSCRIBED AND SWORN TO BEFORE ME THIS 1st DAY OF May, 1987.

C. N. Phillips
NOTARY PUBLIC IN AND FOR SAID COUNTY AND STATE

MY COMMISSION EXPIRES MARCH 23, 1989.

BASIS OF BEARING:

EXISTING "PLACE OF USE"
SOUTH 89°29'10" WEST BEING THE NORTH LINE OF THE GOVERNMENT LOT NO I OF SECTION 18, T.21S., R.54E., M.D.M., NYE COUNTY, NEVADA AS SHOWN ON "PARCEL MAP" DOC. NO. 67022 DATED SEPT. 13, 1982 IN THE COUNTY RECORDER OFFICE NYE COUNTY, NEVADA.

PROPOSED "PLACE OF USE"
SOUTH 0°24'40" EAST BEING THE EAST LINE OF THE SOUTH-EAST QUARTER (SE1/4) OF SECTION 33, T.19S., R.53E., M.D.M., NYE COUNTY, NEVADA AS SHOWN ON "MESQUITE RANCH EST. SUB. DOC. NO. 120478 DATED 7-26-84 IN THE COUNTY RECORDER OFFICE, NYE COUNTY, NEVADA.

FILED
MAY 20 1987
STATE ENGINEER'S OFFICE

MAP TO ACCOMPANY APPLICATION TO CHANGE THE "POINT OF DIVERSION AND THE "PLACE OF USE" OF A PORTION OF PERMIT NO. 45298
FOR: IRRIGATION AND DOMESTIC PURPOSES
BY: ROBERT EDGAR LEE
FROM: AN UNDERGROUND WATER SOURCE IN THE PAHRUMP VALLEY BASIN - NYE COUNTY, NEVADA

10-7/12

OJ-13-87 SHEET 1 OF 1 50948