REFERENCES

① USGS 15' QUADRANGLE "MOAPA"

② USGS 15' QUADRANGLE "OVERTON"

③ MAP TO ACCOMPANY APPLICATION TO CHANGE, SIGNED BY PHILIP P. MCVEY STATE WATER-RIGHT SURVEYOR NO. 327 DATED FEBRUARY 28, 1975: RE: APPLICATION NO. 23600.

④ MAP TO ACCOMPANY APPLICATION TO CHANGE, SIGNED BY JOSEPH P. FIELDING, STATE WATER-RIGHT SURVEYOR NO. 644 DATED JULY 7, 1987: RE: APPLICATION NO. 50934.

⑤ MAP TO ACCOMPANY APPLICATION TO CHANGE, BY L.M. BOBEAU, STATE WATER-RIGHT SURVEYOR DATED JULY, 1964: RE: APPLICATION NO. 21876.

⑥ MAP TO ACCOMPANY PROOF OF BENEFICIAL USE, SIGNED BY STEPHAN F. TURNER, STATE WATER-RIGHT SURVEYOR NO. 396, DATED SEPT. 3, 1971: RE: PERMIT NO'S. 21847, 21873, 21874, 21875, 21876, 21877.

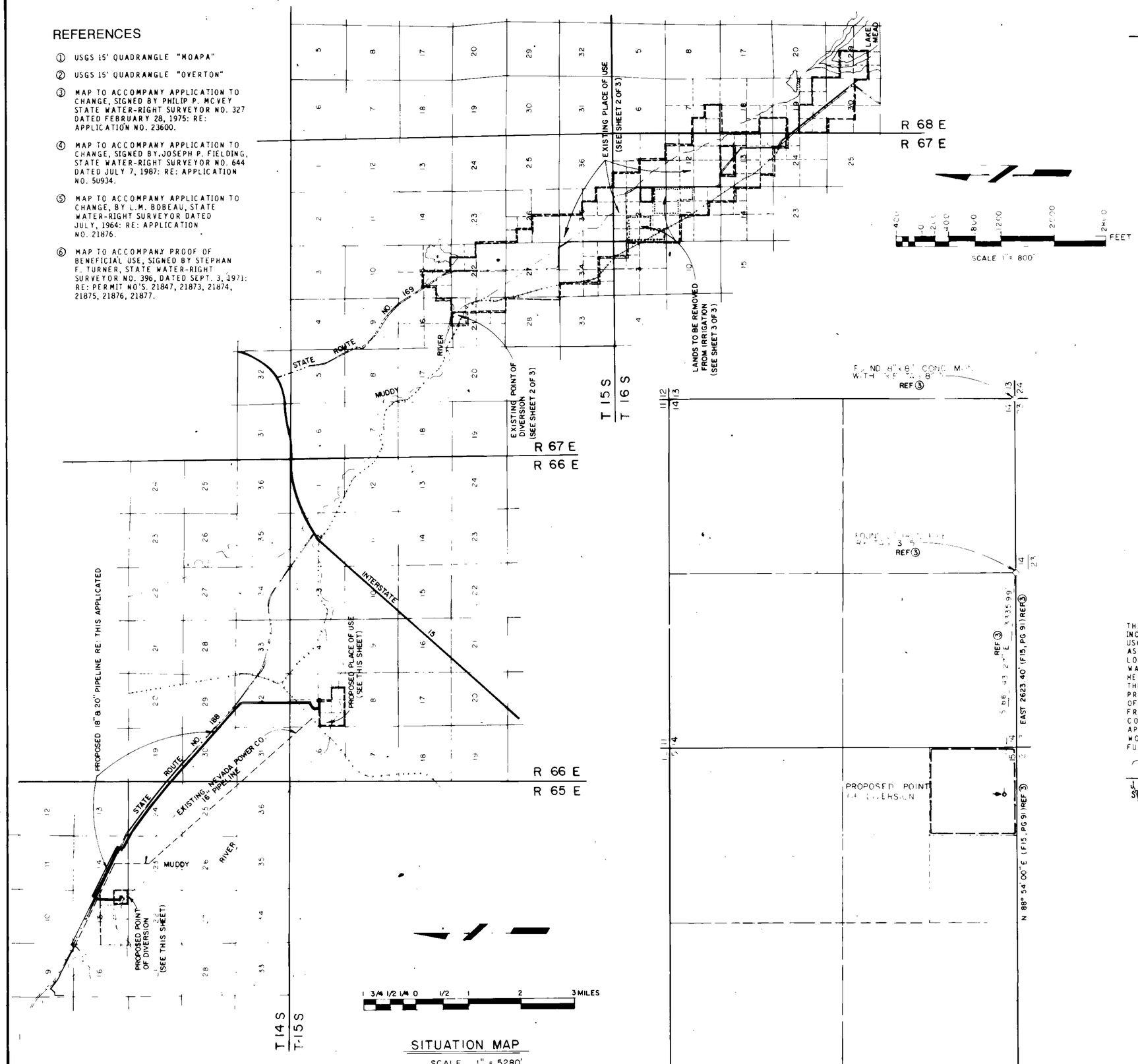

SITUATION MAP

SCALE 1" = 5280'

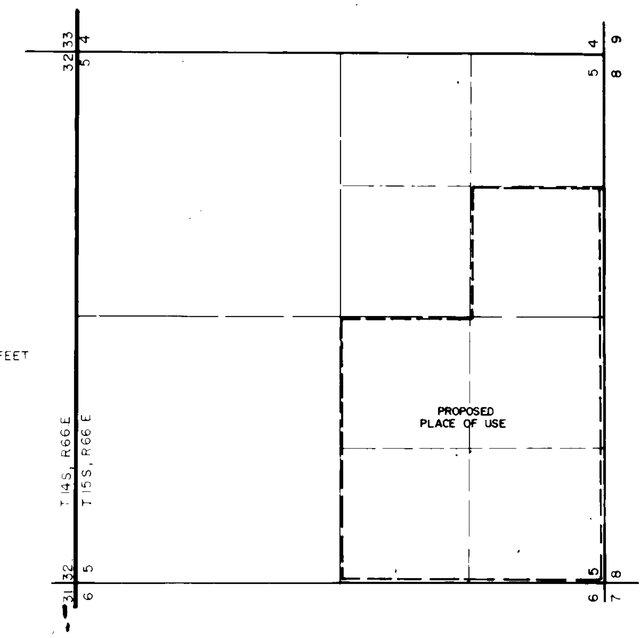

PROPOSED PLACE OF USE

SW 1/4 SE 1/4, NW 1/4 SW 1/4, NE 1/4 SW 1/4,
SW 1/4 SW 1/4, SE 1/4 SW 1/4
SECTION 5
T 15 S ., R 66 E
M.D.B.&M.
CLARK COUNTY, NEVADA
REF ④

PROPOSED POINT OF DIVERSION

SE 1/4 SE 1/4
SECTION 15
T 14 S., R 65 E
M.D.B. & M.
CLARK COUNTY, NEVADA

STATE OF NEVADA)
) ss
COUNTY OF CLARK)

I, J. ALLEN BELL, BEING FIRST DULY SWORN, DEPOSED AND SAY THAT THIS MAP, CONSISTING OF THREE SHEETS, NUMBERED FROM 1 TO 3, INCLUSIVE, HAS BEEN CORRECTLY DRAWN TO THE DESIGNATED SCALE FROM USGS QUADRANGLE SHEETS AND MAPS FILED WITH THE STATE ENGINEERS OFFICE AS NOTED BY REFERENCE HEREON, THAT IT CORRECTLY REPRESENTS THE LOCATION AND EXTENT OF WORKS TO BE USED TO DIVERT A PORTION OF WATERS FROM THE MUDDY RIVER AND TRIBUTARIES IN CLARK COUNTY HERETOFOR APPROPRIATED UNDER PERMIT NO. 21876, CERTIFICATE NO. 8328 BY THE MUDDY VALLEY IRRIGATION COMPANY. THAT THE BOUNDARIES OF PROPOSED POINT OF DIVERSION, PROPOSED PLACE OF USE, THE EXISTING POINT OF DIVERSION, THE EXISTING PLACE OF USE, AND THE LANDS TO BE REMOVED FROM IRRIGATION, SHOWN BY 40-ACRE SUBDIVISION, ARE FULLY AND CORRECTLY DESIGNATED HEREON. THAT THE POINT OF DIVERSION, THE APPROXIMATE SIZE AND LOCATION OF THE DIVERTING PIPELINE AND ALL OTHER WORKS WHICH WILL CROSS OR CONNECT WITH THE PROPOSED WORKS ARE FULLY AND CORRECTLY DESIGNATED HEREON.

Aug. 18, 1987

J. ALLEN BELL P.E.
STATE WATER-RIGHT SURVEYOR NO. 522

SUBSCRIBED AND SWORN TO BEFORE ME,
THIS 18th DAY OF Aug. 1987

Deborah Bisanko

NOTARY PUBLIC IN AND FOR SAID
COUNTY AND STATE

MY COMMISSION EXPIRES Dec. 7, 1990

FILED
SEP 28 1987
STATE ENGINEER'S OFFICE

SHEET INDEX

SHEET 1. SITUATION MAP PROPOSED POINT OF DIVERSION PROPOSED PLACE OF USE

SHEET 2. EXISTING POINT OF DIVERSION, EXISTING PLACE OF USE

SHEET 3. ACREAGE TO BE REMOVED FROM IRRIGATION

MAP

TO ACCOMPANY APPLICATION NO. 50734 OF NEVADA POWER COMPANY (LESSEE)
TO CHANGE THE POINT OF DIVERSION,
MANNER OF USE, (FROM IRRIGATION AND DOMESTIC, TO INDUSTRIAL "COOLING" PURPOSES),
AND PLACE OF USE OF A PORTION OF PUBLIC WATERS (MUDDY RIVER AND TRIBUTARIES), OF
THE STATE OF NEVADA HERETOFORE APPROPRIATED UNDER PERMIT 21876 CERTIFICATE NO 8328.
EXISTING USE: IRRIGATION AND DOMESTIC,
PROPOSED USE: INDUSTRIAL "COOLING" PURPOSES.

13851 ISSUED 3-4-94

50734

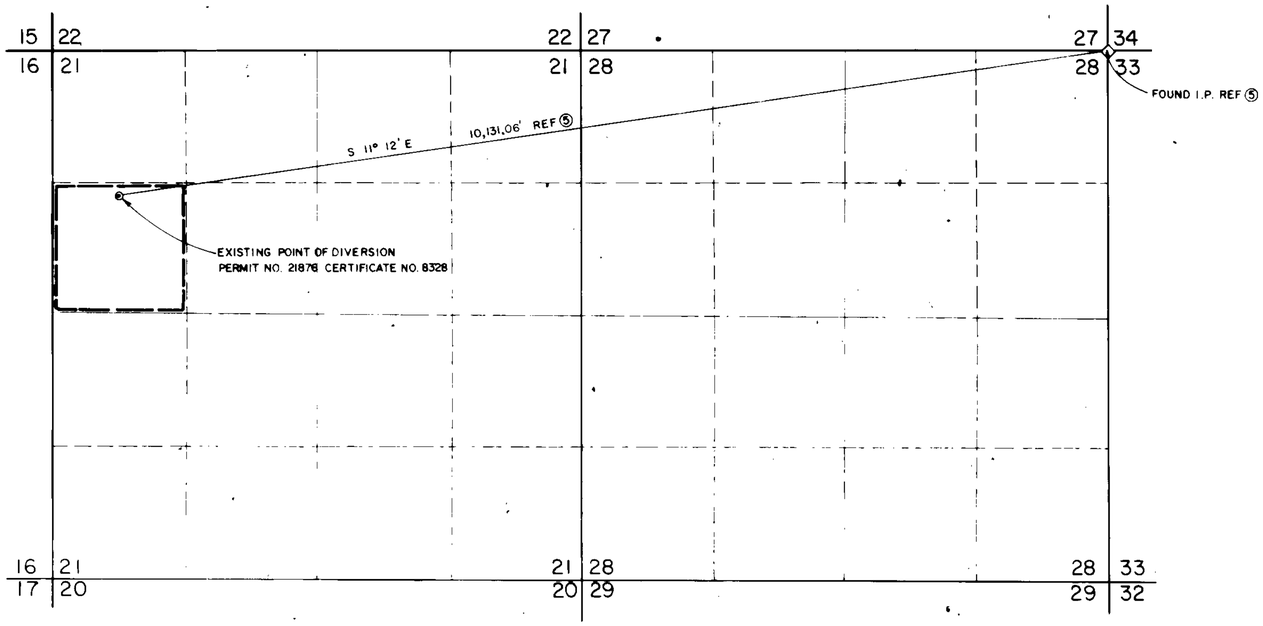

EXISTING POINT OF DIVERSION

NW 1/4 NE 1/4
SECTION 21
T 15 S , R 67 E
M.D.B.& M.
CLARK COUTY, NEVADA

SCALE: 1" = 800'

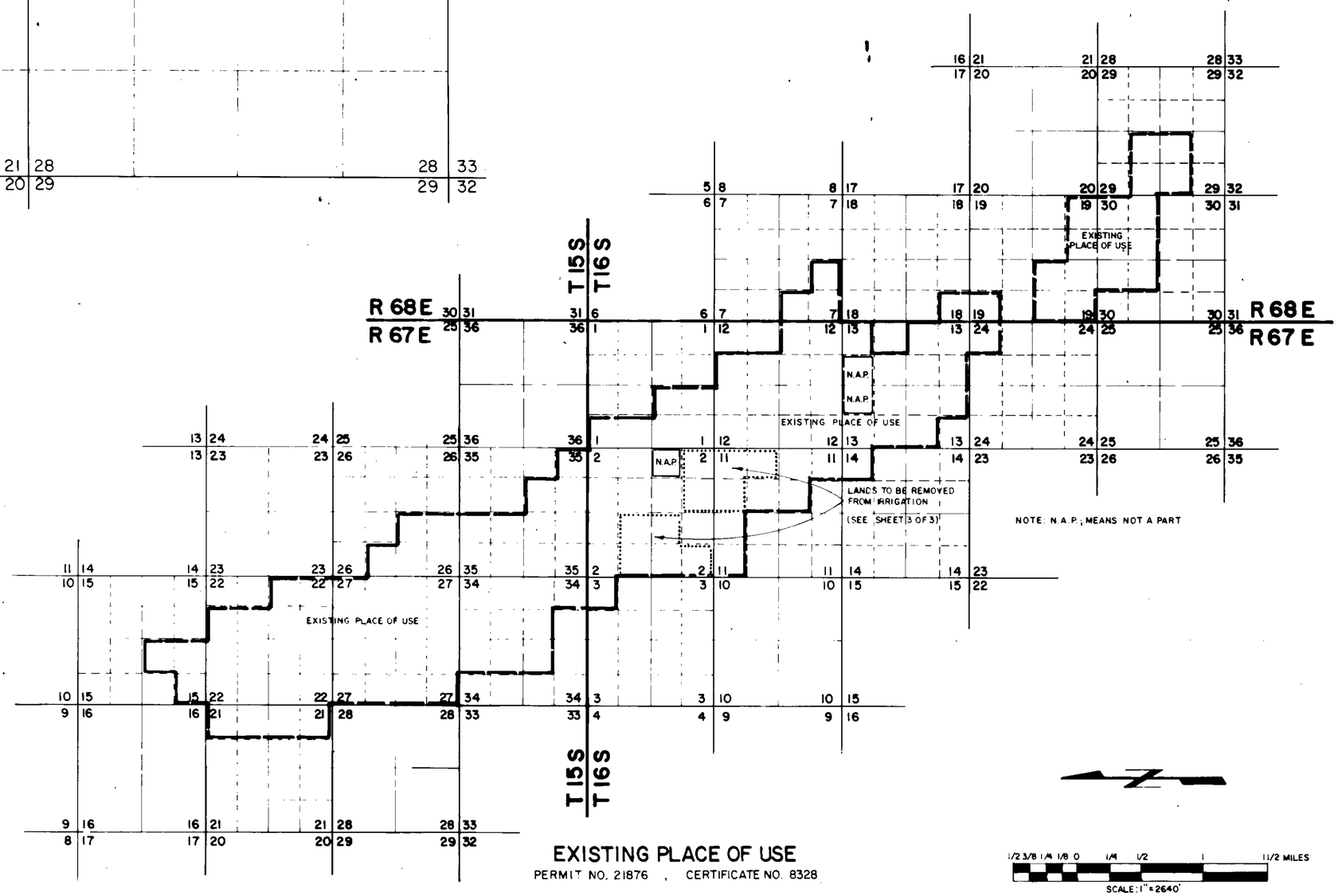

EXISTING PLACE OF USE

PERMIT NO. 21876 , CERTIFICATE NO. 8328

1/2 3/8 1/4 1/8 0 1/4 1/2 1 1 1/2 MILES
SCALE: 1" = 2640'

FILED
SEP 28 1967
STATE ENGINEER

MAP

A COMPANY APPLICATION NO. 50734 OF NEVADA POWER COMPANY (LESSEE)
TO CHANGE THE POINT OF DIVERSION,
MANNER OF USE, (FROM IRRIGATION AND DOMESTIC, TO INDUSTRIAL "COOLING" PURPOSES),
AND PLACE OF USE OF A PORTION OF PUBLIC WATERS (MUDDY RIVER AND TRIBUTARIES), OF
THE STATE OF NEVADA HERETOFORE APPROPRIATED UNDER PERMIT 21876 CERTIFICATE NO 8328
EXISTING USE: IRRIGATION AND DOMESTIC,
PROPOSED USE: INDUSTRIAL "COOLING" PURPOSES.

50734

SECTION	SUBDIVISION	TOWNSHIP	RANGE	ACREAGE TO BE REMOVED FROM IRRIGATION
2	SW^{4} NW^{4}	T 16 S	R 67 E	35.32
2	SE^{4} NW^{4}	T 16 S	R 67 E	26.79
2	NW^{4} SW^{4}	T 16 S	R 67 E	27.90
2	NE^{4} SW^{4}	T 16 S	R 67 E	40.00
2	SW^{4} SW^{4}	T 16 S	R 67 E	35.99
2	SW^{4} SE^{4}	T 16 S	R 67 E	40.00
2	SE^{4} SE^{4}	T 16 S	R 67 E	35.99
11	NW^{4} NE^{4}	T 16 S	R 67 E	40.00
11	NE^{4} NE^{4}	T 16 S	R 67 E	40.00
11	SE^{4} NE^{4}	T 16 S	R 67 E	38.57
TOTAL ACEREAGE TO BE REMOVED FROM IRRIGATION				360.56

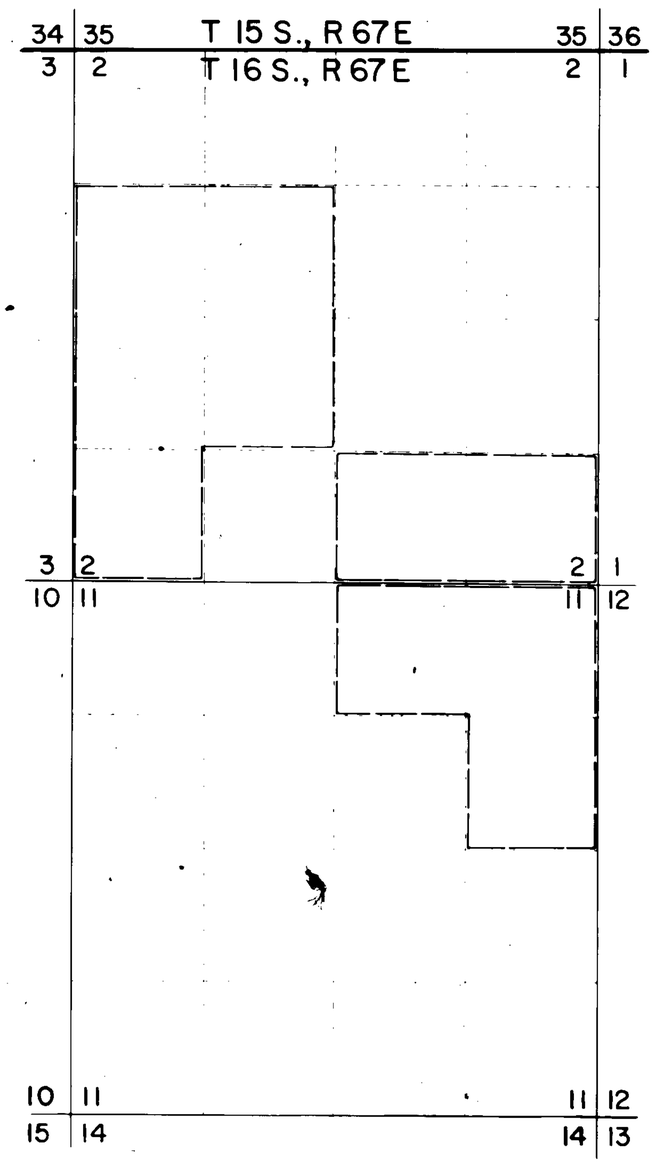

LANDS TO BE REMOVED
FROM IRRIGATION

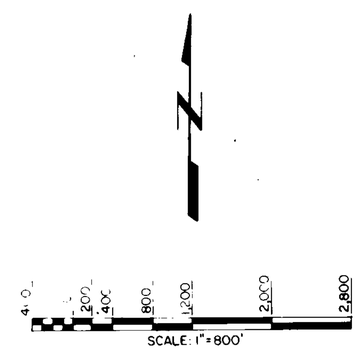

FILED
SEP 28 1987
STATE ENGINEER'S OFFICE

RECEIVED
SEP 28 1987
STATE ENGINEER'S OFFICE

MAP

TO ACCOMPANY APPLICATION NO. 50734 OF NEVADA POWER COMPANY (LESSEE)
TO CHANGE THE POINT OF DIVERSION,
MANNER OF USE, FROM IRRIGATION AND DOMESTIC, TO INDUSTRIAL "COOLING" PURPOSES),
AND PLACE OF USE OF A PORTION OF PUBLIC WATERS (MUDDY RIVER AND TRIBUTARIES), OF
THE STATE OF NEVADA HERETOFORE APPROPRIATED UNDER PERMIT 21876 CERTIFICATE NO 8328.
EXISTING USE: IRRIGATION AND DOMESTIC,
PROPOSED USE. INDUSTRIAL "COOLING" PURPOSES.

50734