'87 JAN 15 P1:06
STATE ENGINEERS OFFICE

ACREAGE

SECTION	TOWNSHIP	RANGE	SUBDIVISION	EXISTING ACREAGE OF USE.	PROPOSED ACREAGE OF USE	DUTY AC.-FT.
15	18N.	28E.	SE¼NW¼		8.0	
20	19N.	28E.	SE¼NE¼	8.0		
TOTAL				8.0	8.0	36.0

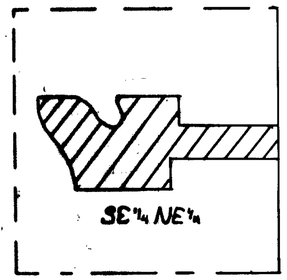

SEC. 20, T.19N., R.28E., M.D.B.&M.
SERIAL NO. - 514

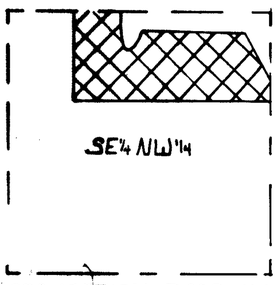

SEC. 15, T.18N., R.28E., M.D.B.&M.
SERIAL NO.s - 143 & 143-B

STATE OF NEVADA
COUNTY OF CHURCHILL } SS

I, GEORGE M. WILSON BEING FIRST DULY SWORN, DEPOSE AND SAY THAT THIS MAP CONSISTING OF ONE SHEET HAS BEEN CORRECTLY DRAWN TO THE DESIGNATED SCALE FROM TRUCKEE-CARSON-IRRIGATION-DISTRICT RECORDS THAT IT TRULY AND CORRECTLY REPRESENTS THE EXISTING PLACE OF USE AND THE PROPOSED PLACE OF USE OF WATER FROM THE TRUCKEE RIVER AND THE CARSON RIVER IN CHURCHILL COUNTY BY -

RICHARD D. & BEVERLEY A. HOUSE
APPLICANT

FOR IRRIGATION PURPOSES, THE POINT OF DIVERSION LAHONTAN DAM IS UNCHANGED AND THE BOUNDARY OF ALL LANDS SHOWN BY 40 ACRE SUBDIVISIONS FOR THE AREAS PROPOSED TO BE IRRIGATED, ARE FULLY AND CORRECTLY DESIGNATED THEREON -

George M. Wilson
STATE WATER RIGHT SURVEYOR

SUBSCRIBED AND SWORN TO BEFORE ME THIS 2ND DAY OF January 1987
NOTARY PUBLIC IN AND FOR CHURCHILL COUNTY, NEVADA.

Ronda Easton
NOTARY PUBLIC

NORTH

SCALE. 1" = 400 FT.

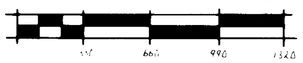

LEGEND

= EXISTING PLACE OF USE

= PROPOSED PLACE OF USE

50523 CERTIFICATE NO. 1649 ISSUED 02-18-05

Note: See file for letter and map filed 1-25-2000 for withdrawal of a portion (1.10 acres).

FILED
JAN 15 1987
STATE ENGINEER'S OFFICE

MAP
TO ACCOMPANY APPLICATION TO CHANGE THE PLACE OF USE FOR IRRIGATION WATER.

BY RICHARD D. & BEVERLEY A. HOUSE

FROM TRUCKEE RIVER & CARSON RIVER

50523