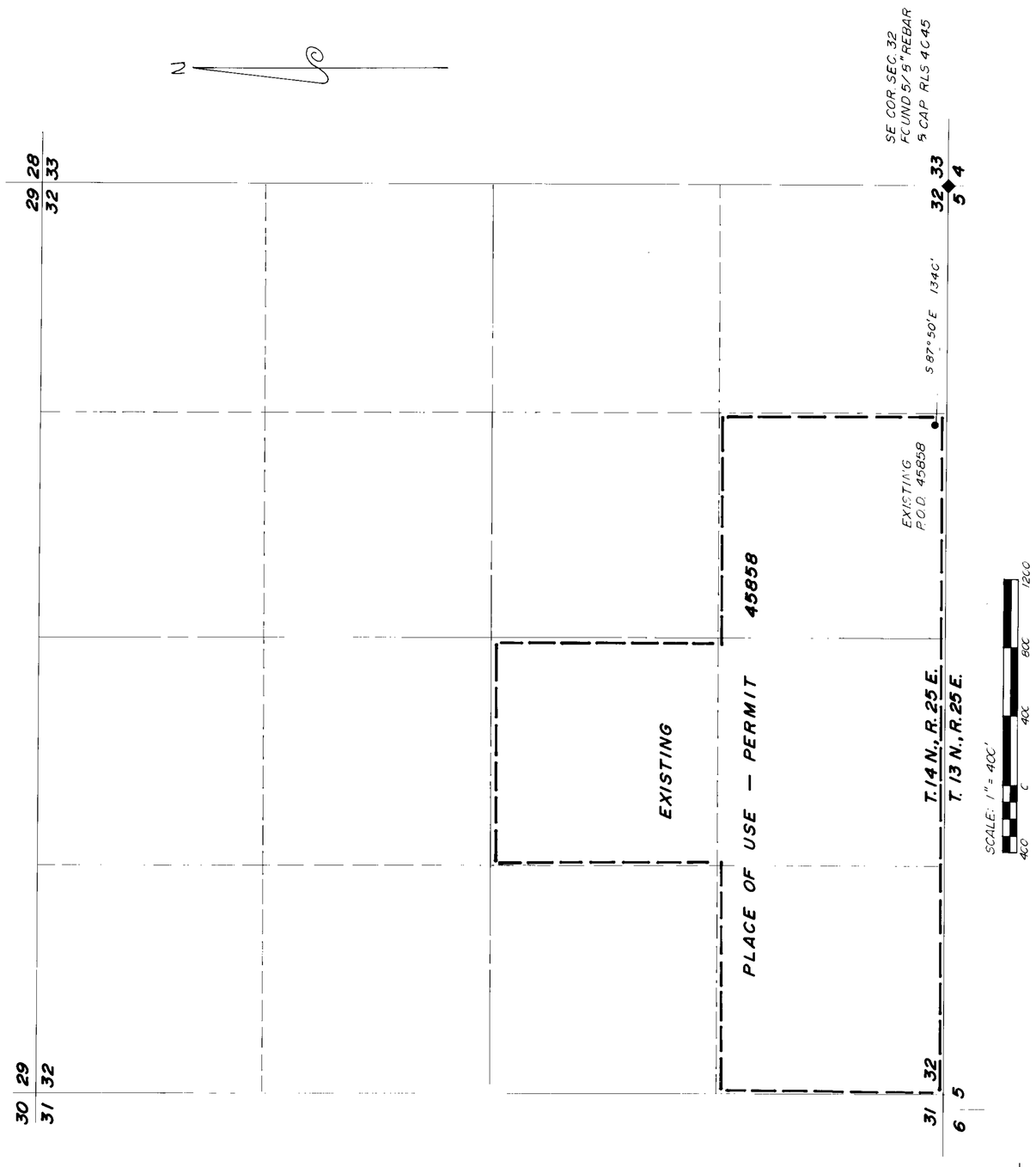

BASIS OF BEARING:
MAGNETIC NORTH -
VARIATION 17° E

STATE OF NEVADA }
COUNTY OF LYON } SS.

I, BRUCE L. RICE, BEING FIRST DULY SWORN, DEPOSE AND SAY THAT THIS MAP, CONSISTING OF TWO SHEETS HAS BEEN CORRECTLY DRAWN TO THE DESIGNATED SCALE FROM FIELD NOTES OF A SURVEY MADE BY ME ON JANUARY 8, 1987. THAT IT TRULY AND CORRECTLY REPRESENTS THE PROPOSED LOCATION AND EXTENT OF THE WORKS USED TO DIVERT WATER FROM AN UNDERGROUND SOURCE IN LYON COUNTY, BY LTR ENTERPRISES FOR IRRIGATION & DOMESTIC PURPOSES UNDER PERMITS 45858 & 22060. THAT THE PROPOSED POINT OF DIVERSION, THE APPROXIMATE LOCATION & SIZE OF THE DIVERTING CHANNEL, ALL RESERVOIRS OR BASINS, THE LOCATION AND NAMES OF ALL OTHER WORKS WHICH WILL CROSS OR CONNECT WITH THE PROPOSED WORKS, AND THE BOUNDARY OF ALL LANDS, SHOWING BY 40-ACRE SUBDIVISIONS THE AREAS PROPOSED TO BE IRRIGATED, ARE FULLY AND CORRECTLY DESIGNATED THEREON.

Bruce L. Rice
STATE WATER RIGHT SURVEYOR

SUBSCRIBED AND SWORN TO BEFORE ME
THIS 29 DAY OF January 1987
NOTARY PUBLIC IN AND FOR Lyon County.

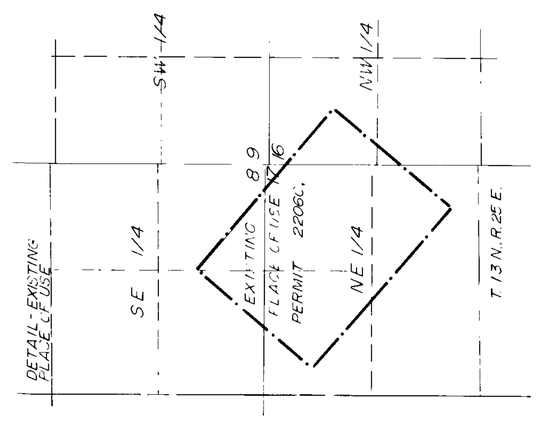

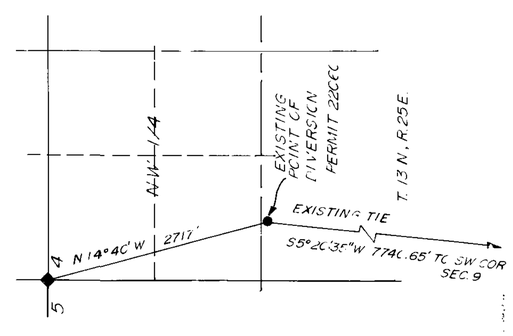

RICE ENGINEERING, INC.
Civil Engineering & Surveying
P.O. BOX 130
2299 HWY 208
SMITH, NV

MAP
TO ACCOMPANY APPLICATION TO CHANGE THE POINT OF DIVERSION & PLACE OF USE OF PERMIT 45858 & THE POINT OF DIVERSION, PLACE OF USE & MANNER OF USE OF A PORTION OF PERMIT 22060
FOR: IRRIGATION & DOMESTIC
FROM: UNDERGROUND
BY: LTR ENTERPRISES

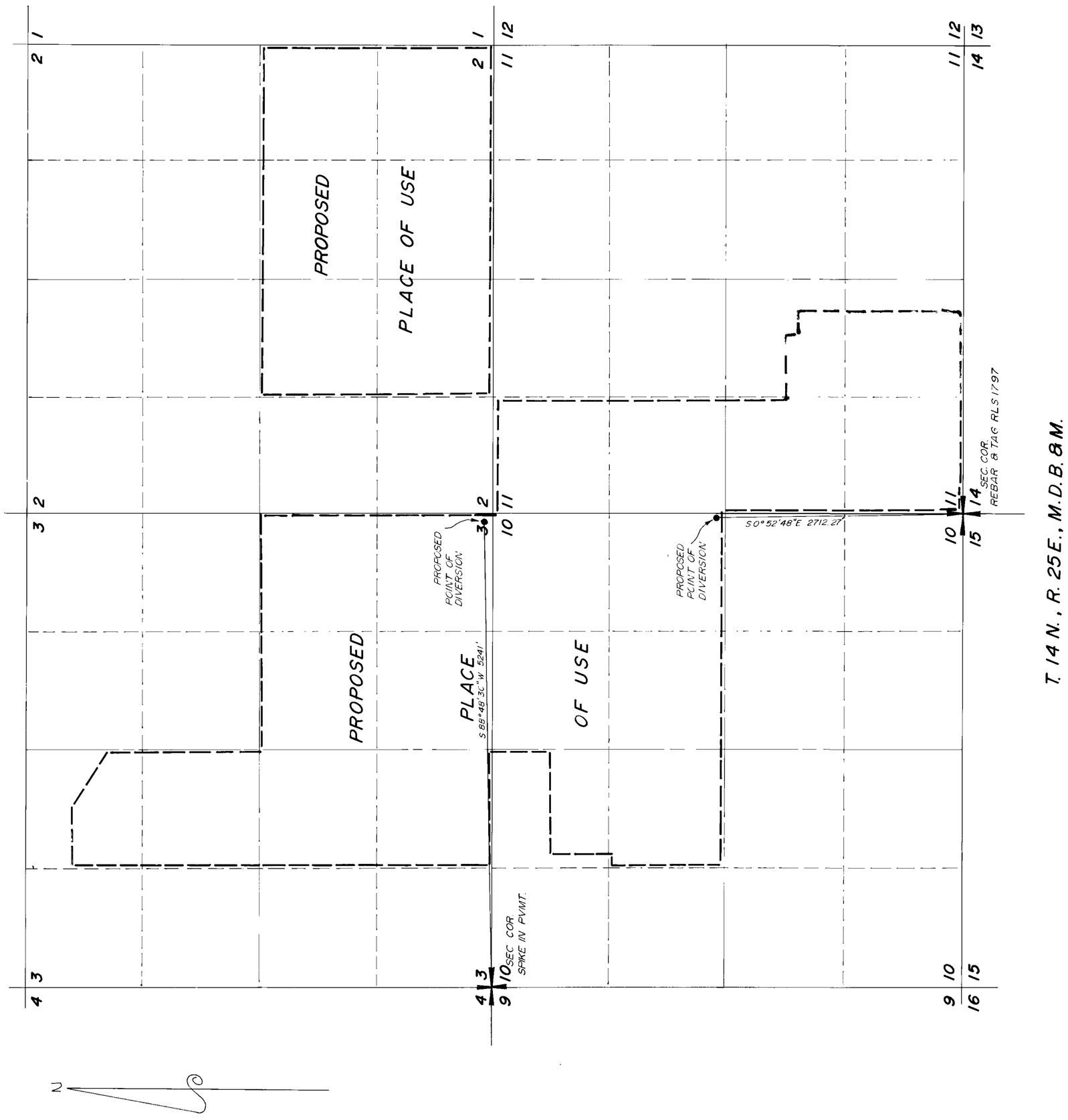

TOTAL ACREAGE UNDER PROPOSED APPLICATION = 482.2 acres

SCALE: 1" = 600'

600 0 600 1200 1800

MAP
TO ACCOMPANY APPLICATION TO CHANGE THE POINT OF DIVERSION & PLACE OF USE OF PERMIT 45858 & THE POINT OF DIVERSION, PLACE OF USE & MANNER OF USE OF A PORTION OF PERMIT 22060
FOR: IRRIGATION & DOMESTIC
FROM: UNDERGROUND
BY: LTR ENTERPRISES

RICE ENGINEERING, INC.
Civil Engineering & Surveying
P.O. BOX 130
2299 HWY 208
SMITH, NV

50521 50520