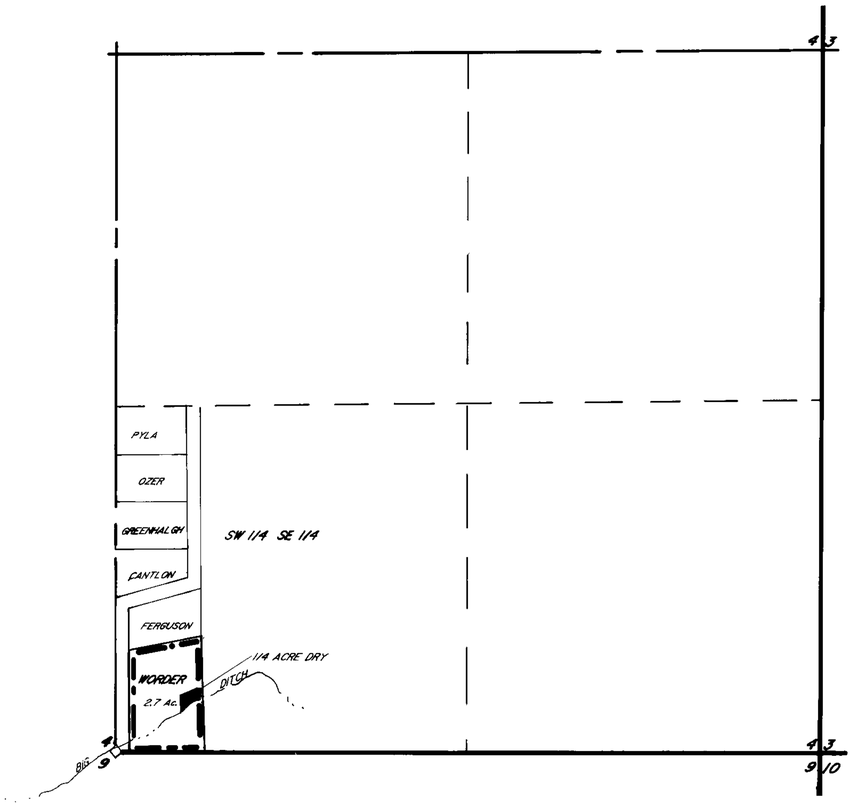


SE 1/4 SEC. 4 T17N R20E

1" = 300'

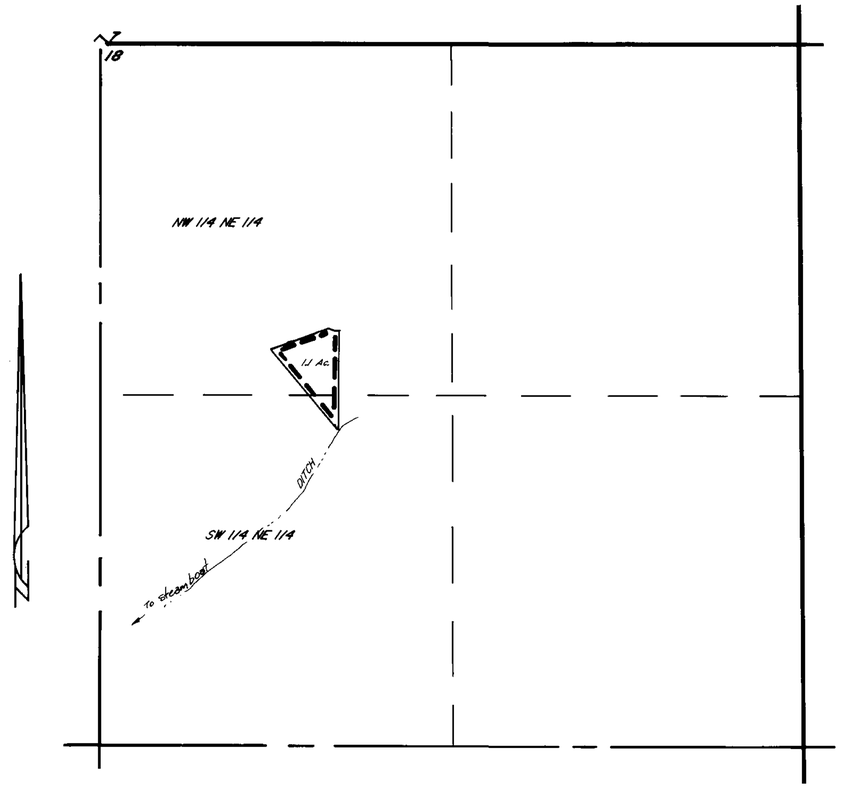


NE 1/4 SEC. 18 T18N R20E

1" = 300'

FROM _____ - _____ - _____

TO _____ _____ _____

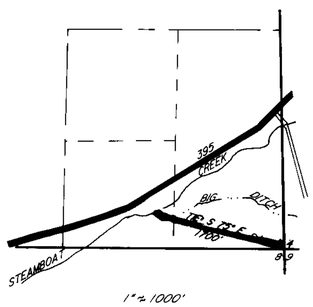


1" = 1000'

BIG CREEK
POINT OF DIVERSION
T17N R20E M.D.B.&M.
FROM USGS 7.5' QUAD MAP

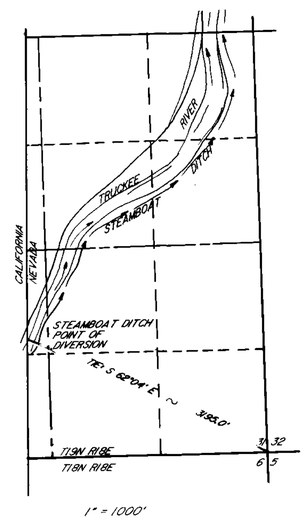


1" = 1000'

STEAMBOAT DITCH
POINT OF DIVERSION
T19N R18E M.D.B.&M.

STATE OF NEVADA
COUNTY OF WASHOE SS

I, GERALD D. STANTON, BEING FIRST DULY SWORN, DEPOSE AND SAY THAT THIS MAP CONSISTING OF ONE SHEET HAS BEEN CORRECTLY DRAWN TO THE DESIGNATED SCALE THAT IT TRULY AND CORRECTLY REPRESENTS THE PROPOSED LOCATION AND EXTENT OF WORKS USED TO DIVERT WATER FROM Steamboat Ditch _____ THE LOCATION AND EXTENT OF LANDS OWNED OR CONTROLLED BY THE APPLICANT ARE FULLY AND CORRECTLY DESIGNATED HEREON.

Gerald D. Stanton
GERALD D. STANTON W.R.# 481

NOTARY'S CERTIFICATE

STATE OF NEVADA
COUNTY OF WASHOE SS

On 12/1/86, 1987, personally appeared before me, a Notary Public, GERALD D. STANTON known to me to be the person described in the foregoing instrument, who acknowledged that he executed the same.

Beverly D. Brown
NOTARY PUBLIC 12/5/88 EXP.

0 300 600 900 1200 1500

1" = 300'

FILED

MAP TO ACCOMPANY APPLICATION TO
CHANGE THE POINT OF DIVERSION
AND PLACE OF USE
BY
EDWARD I. PRICE
FROM STEAMBOAT CREEK
CLAIM 676
TO STEAMBOAT DITCH
STANTON SURVEYING