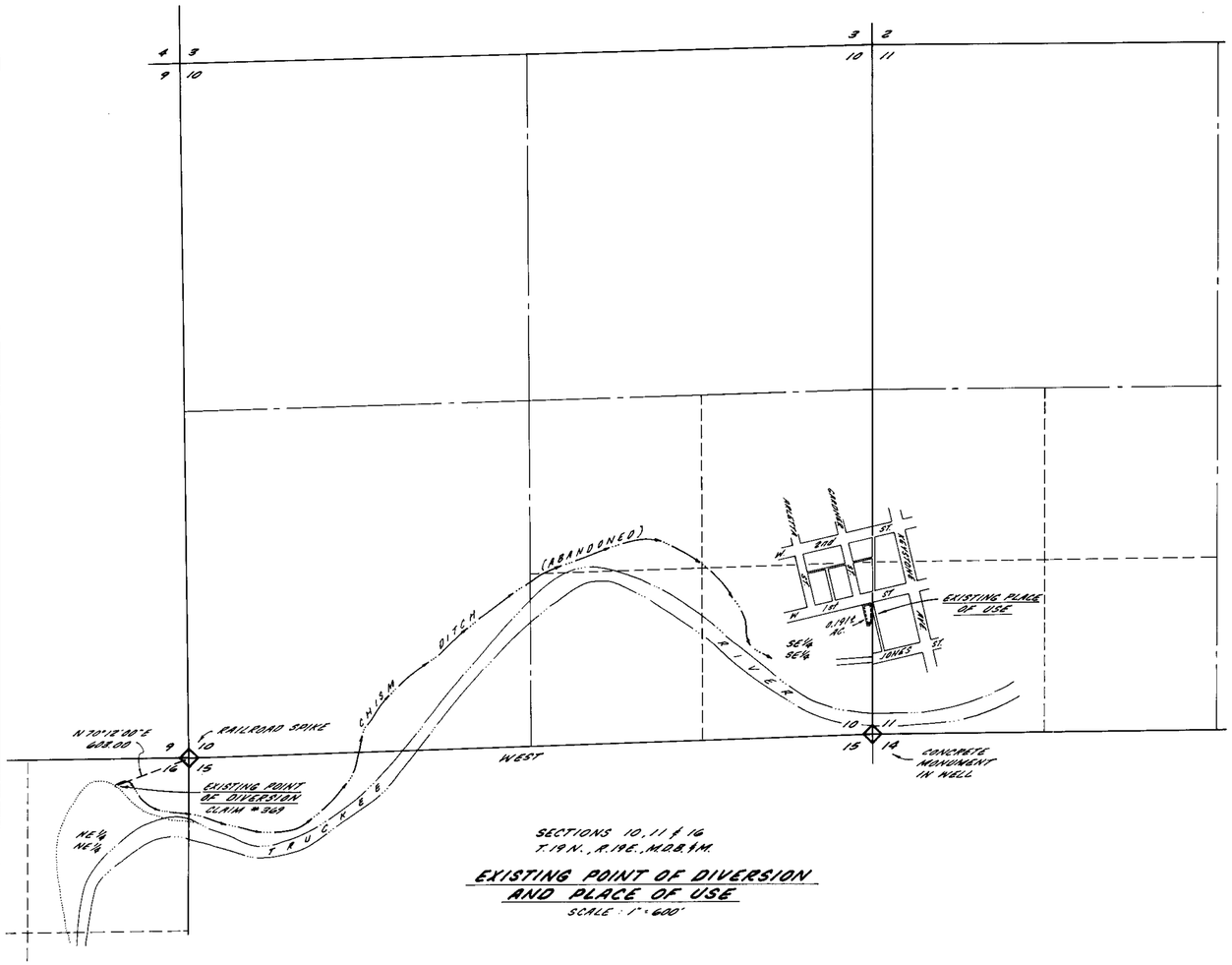

SECTIONS 10, 11 & 16
T. 19 N., R. 19 E., M.D.B. & M.

EXISTING POINT OF DIVERSION AND PLACE OF USE

SCALE: 1" = 600'

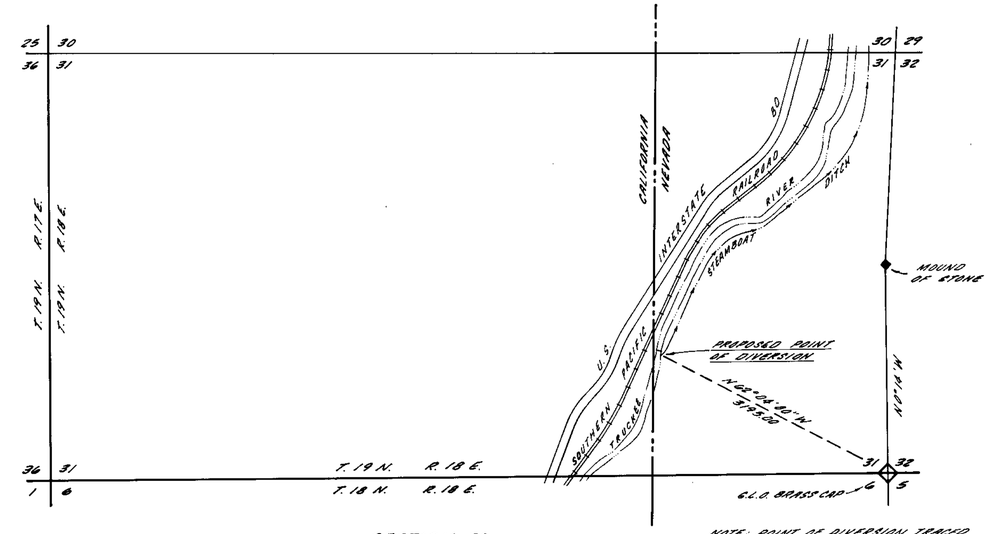

SECTION 31
T. 19 N., R. 18 E., M.D.B. & M.

PROPOSED POINT OF DIVERSION

SCALE: 1" = 1000'

NOTE: POINT OF DIVERSION TRACED FROM INFORMATION AS FOUND IN APPLICATION FOR PERMISSION TO CHANGE POINT OF DIVERSION, MANNER AND PLACE OF USE FOR APPLICATION NO. 22931 BY W. BELL

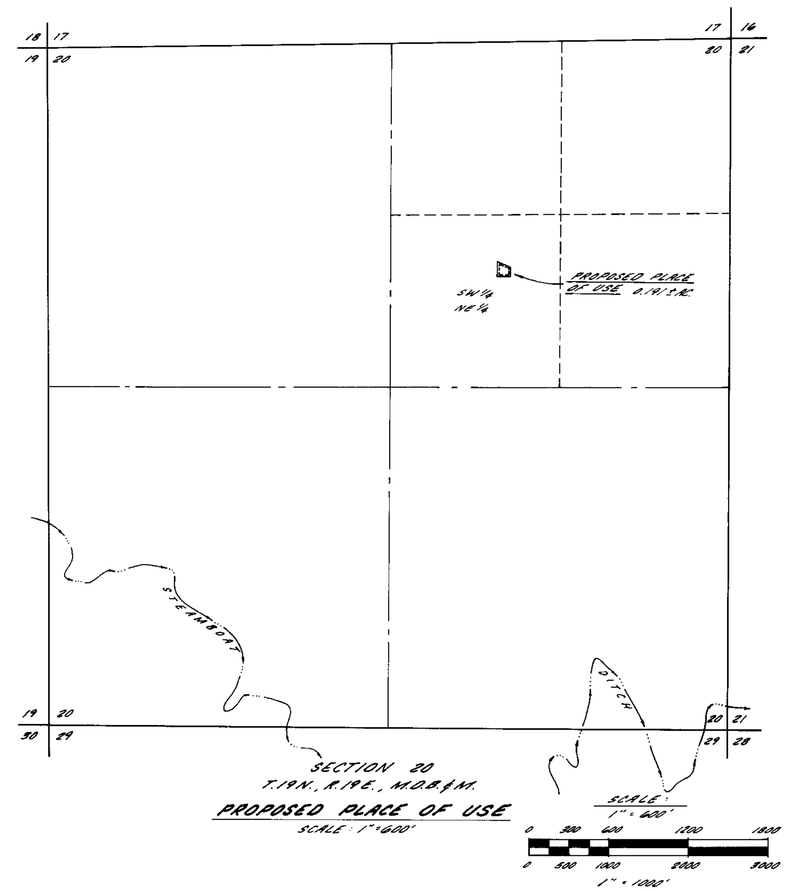

SECTION 20
T. 19 N., R. 19 E., M.D.B. & M.

PROPOSED PLACE OF USE

SCALE: 1" = 600'

SCALE: 1" = 600'

0 300 600 1200 1800

0 500 1000 2000 3000

1" = 1000'

BASIS OF BEARINGS: G.L.O. SURVEY PLATS

State of Nevada
County of Washoe ss

I, Eugene B. Longfield, being first duly sworn, depose and say that this map, consisting of one sheet, has been correctly drawn to the designated scale from information on file in the office of the State Engineer and from the field notes of a survey made by me on September 26, 1986; that it truly and correctly represents the location and extent of the works used to divert water from the Truckee River for irrigation purposes in Washoe County, by Jerome L. and Candace L. Bastasini. That the point of diversion, the location of the diverting channel, the location of the lands owned by the applicant upon which water applied for is used, together with the area and kind of culture in each forty-acre subdivision.

Eugene B. Longfield
State Water Right Surveyor

Subscribed and sworn to before me this 11TH day of DECEMBER, 1986.

MARY JO KIVI
Notary Public - State of Nevada
Appointment Recorded in Washoe County
MY APPOINTMENT EXPIRES MAR. 21, 1987

Mary Jo Kivi
Notary Public in and for
Washoe County, Nevada

Prepared By: Longfield Engineering
Reno, Nevada

50450

FILED
JAN 1 5 1987
STATE ENGINEER

MAP

TO ACCOMPANY APPLICATION FOR PERMISSION TO CHANGE POINT OF DIVERSION AND PLACE OF USE OF WATER FOR IRRIGATION PURPOSES

BY

JEROME L. AND CANDACE L. BASTASINI

FROM

THE TRUCKEE RIVER

5[illegible]450