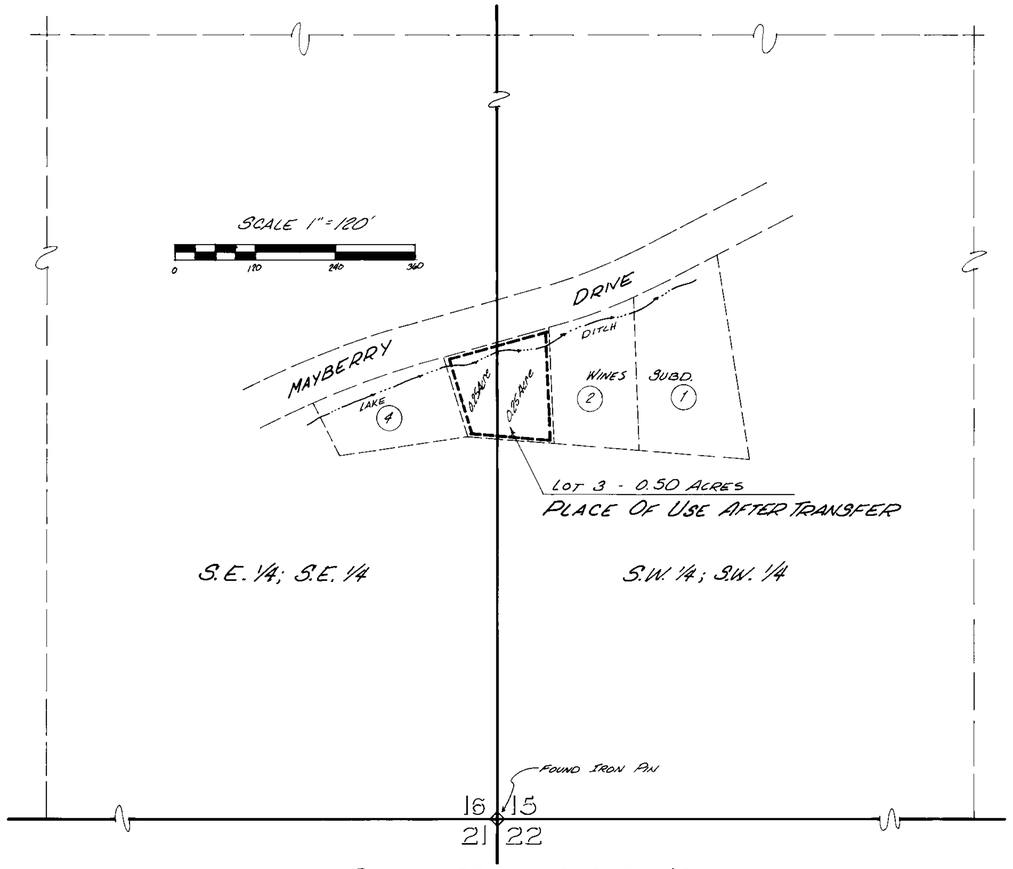

PROPOSED PLACE OF USE

T. 19 N., R. 19E., M.D.M.

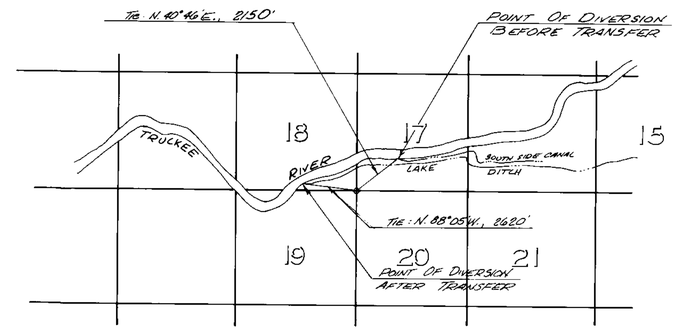

POINT OF DIVERSION

T. 19 N.; R. 19E., M.D.M.

SCALE 1 1/2" = 1 MILE

0 1 MILE 2 MILE

N

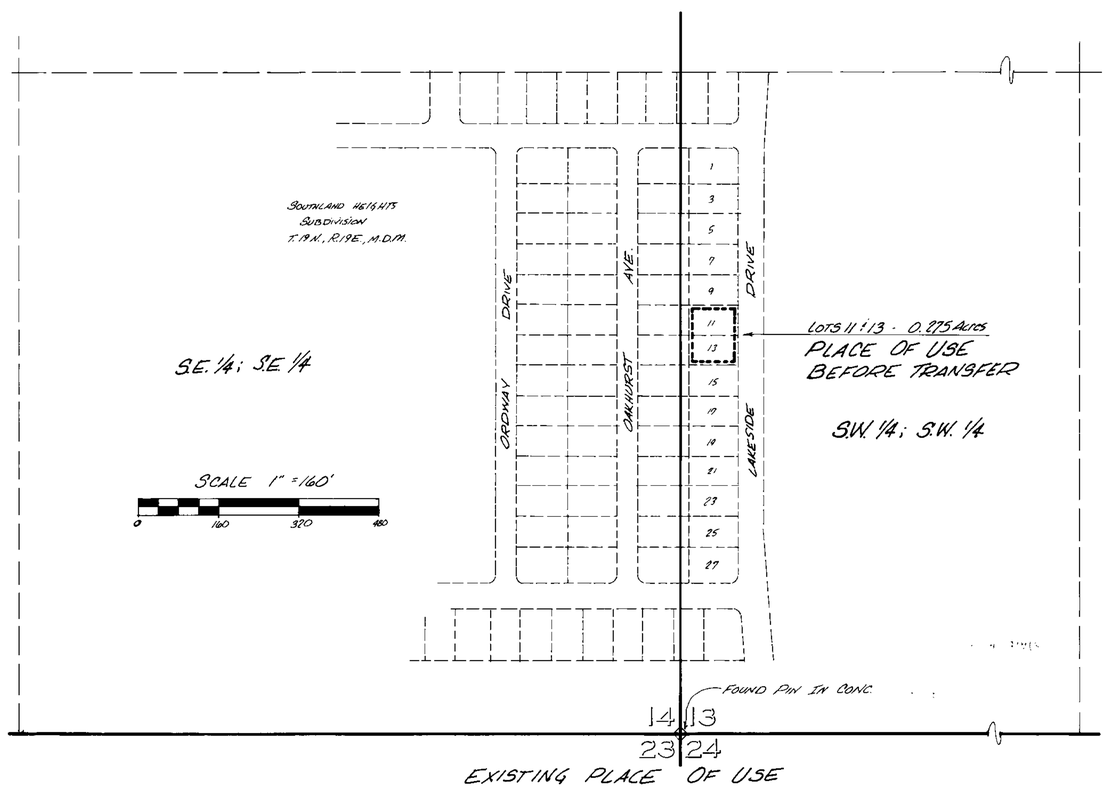

EXISTING PLACE OF USE

BASIS OF BEARINGS: SOLAR OBSERVATION

STATE OF NEVADA
S.S.
COUNTY OF WASHOE

I, E.P. OSGOOD, BEING FIRST DULY SWORN, DEPOSE AND SAY THAT THIS MAP, CONSISTING OF ONE SHEET HAS BEEN CORECTLY DRAWN TO THE DESIGNATED SCALE FROM FIELD NOTES OF A SURVEY MADE BY ME, OR UNDER MY SUPERVISION AND DIRECTION, BETWEEN THE 7TH DAY OF OCTOBER AND THE 15TH DAY OF OCTOBER 1986; THAT IT TRULY AND CORRECTLY REPRESENTS THE PROPOSED LOCATION AND EXTENT OF THE WORKS USED TO DIVERT WATER FROM THE TRUCKEE RIVER, IN WASHOE COUNTY, BY JOHN W. & MARIAN E. SMULLEN FOR IRRIGATION PURPOSES UNDER CLAIM NO. 249, TRUCKEE RIVER DECREE. THAT THE POINT OF DIVERSION, THE LOCATION, SIZE OF THE DIVERTING CHANNEL, ALL RESERVOIRS OR BASINS, THE LOCATION AND NAMES OF ALL OTHER WORKS WHICH WILL CROSS OR CONNECT WITH THE PROPOSED WORKS, AND THE BOUNDARY OF ALL LANDS, SHOWING BY 40-ACRE SUBDIVISIONS THE AREAS PROPOSED TO BE IRRIGATED, ARE FULLY AND CORRECTLY DESIGNATED THEREON.

E.P. Osgood

E.P. OSGOOD, STATE WTR. RT. SURVEYOR NO. 294

FILED
JAN 06 1967
STATE ENGINEER'S OFFICE

SUBSCRIBED AND SWORN TO BEFORE ME
THIS 4th DAY OF December, 1985.
NOTARY PUBLIC IN AND FOR WASHOE COUNTY, NEVADA.

Vee Ann Friedrich

NOTARY PUBLIC

VEE ANN FRIEDRICH
Notary Public - State of Nevada
Appointment Recorded - Washoe County
My Appt. Expires Nov 27, 1986

Appl. No. 50400

SCALE: AS SHOWN

MAP TO ACCOMPANY APPLICATION TO CHANGE
THE POINT OF DIVERSION AND PLACE OF USE OF A PORTION
OF CLAIM NO. 249 TRUCKEE RIVER DECREE
BY

JOHN W. & MARIAN E. SMULLEN

FROM LAKE DITCH, FROM THE TRUCKEE RIVER

WASHOE COUNTY - NEVADA

E.P. OSGOOD, STATE WTR. RT. SURVEYOR NO. 294

50400