MAP TO ACCOMPANY APPLICATION TO CHANGE THE PLACE OF USE OF A PORTION FOR IRRIGATION PURPOSES

STATE OF NEVADA
COUNTY OF CHURCHILL } SS

I LOWELL D. EMERY BEING FIRST DULY SWORN DEPOSE AND SAY THAT THIS MAP CONSISTING OF ONE SHEET NUMBERED FROM 1 TO 1 INCLUSIVE HAS BEEN CORRECTLY DRAWN TO THE DESIGNATED SCALE FROM FIELD NOTES OF A SURVEY MADE BY ME BETWEEN THE 15th DAY OF Oct. AND THE 16th DAY OF Oct. 1986 THAT IT TRULY AND CORRECTLY REPRESENTS THE PROPOSED LOCATION AND EXTENT OF THE WORKS USED TO DIVERT WATER FROM LAHONTAN DAM IN CHURCHILL COUNTY

KEVIN PAUL
APPLICANT

FOR IRRIGATION PURPOSES THAT THE PROPOSED POINTS OF DIVERSION ARE THE APPROXIMATE LOCATION AND SIZE OF THE DIVERSION CHANNEL OR OTHER CONDUIT THE PLACE AND MANNER OF USE AND THE LOCATION AND NAMES OF ALL OTHER WORKS OR STREAMS WHICH ARE CROSSED BY OR CONNECTED WITH SAID WORK ARE FULLY AND CORRECTLY DESIGNATED THEREON

Lowell D. Emery
LOWELL D. EMERY SWRS 536 RLS 1251

SUBSCRIBED AND SWORN TO BEFORE ME
THIS 6 DAY OF Nov 1986
NOTARY PUBLIC IN AND FOR CHURCHILL COUNTY, NEVADA

TRACY D. LARKIN
Notary Public - State of Nevada
Appointment Recorded In Churchill County
MY APPOINTMENT EXPIRES DEC. 16, 1990

Tracy Larkin
NOTARY PUBLIC

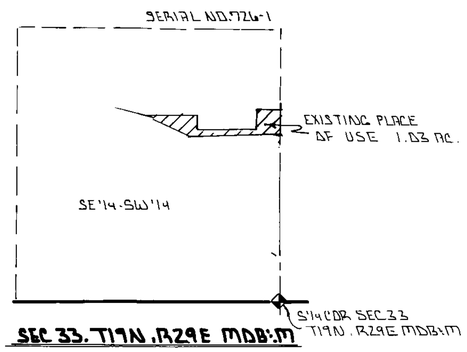

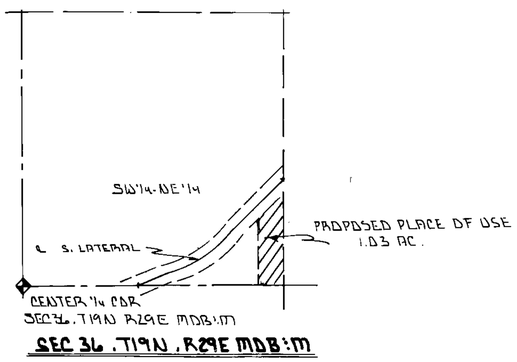

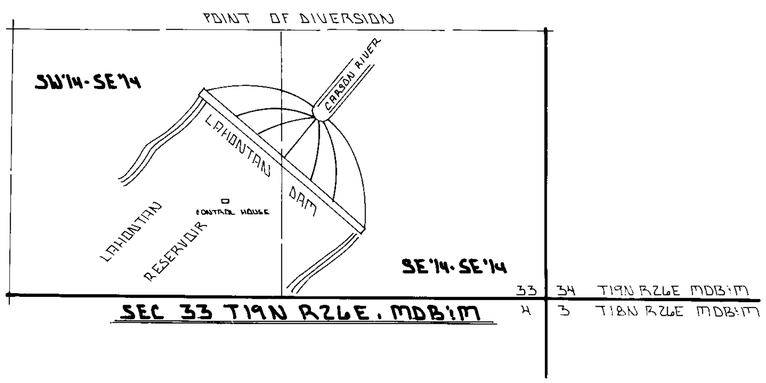

SCALE 1" = 400 F.T.

MAP TO ACCOMPANY APPLICATION TO CHANGE THE PLACE OF USE OF A PORTION FOR IRRIGATION PURPOSES

BY KEVIN PAUL

FROM LAHONTAN DAM SURFACE SOURCE

FILED
NOV 0
STATE ENGINEER

DRAWN BY:
T. LARKIN
DATE: OCT 17, 1986
SCALE: 1" = 400'

SURVEYED BY:
LOWELL D. EMERY SWRS 536 RLS 1251
P.O. BOX 84
FALLON, NEVADA 89406

50334