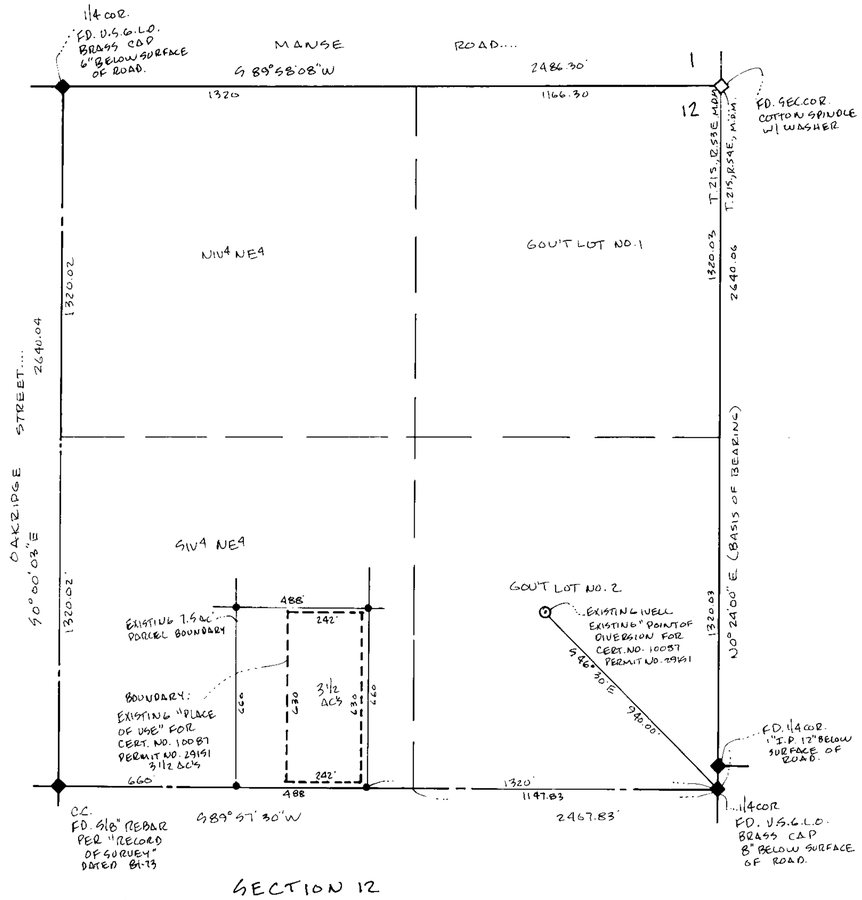

SECTION 12
TOWNSHIP 21 SOUTH, RANGE 53 EAST,
M.D.M. NYE COUNTY NEVADA
EXISTING "POINT OF DIVERSION" AND "PLACE OF USE"

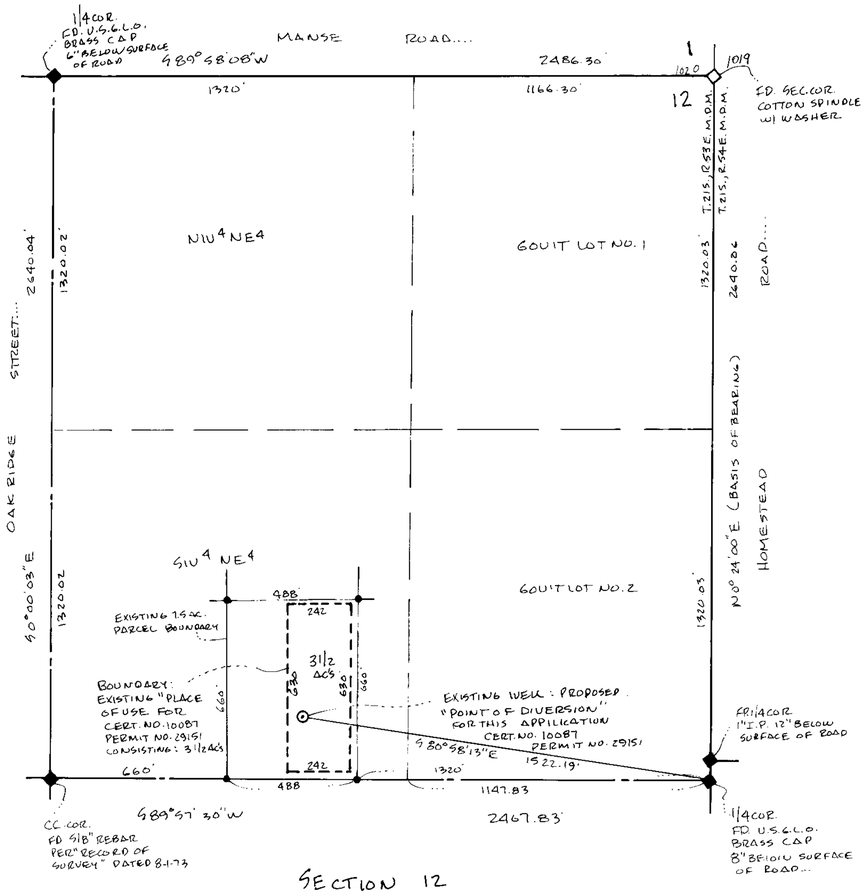

SECTION 12
TOWNSHIP 21 SOUTH, RANGE 53 EAST,
M.D.M. NYE COUNTY NEVADA
PROPOSED "POINT OF DIVERSION" AND EXISTING "PLACE OF USE"

50327 CFN DATE 15023 ISSUED 09-04-98

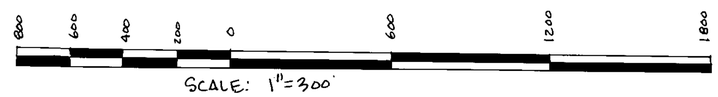

SCALE: 1"=300'

LEGEND:

- FOUND R.L.S. CAP AS SHOWN ON "RECORD OF SURVEY" DATE 8-1-73

BASIS OF BEARING:

NORTH 0° 24' 00" EAST BEING THE EAST LINE OF THE NE 1/4 OF SECTION 12, T. 21S., R.53E., M.D.M., NYE COUNTY NEVADA AS SHOWN ON UNRECORDED "RECORD OF SURVEY" RICHARD J. BAUGHMAN RLS 2162 DATED 8-1-73 WAS USED AS BASIS OF BEARING FOR THIS MAP.

STATE OF NEVADA }
COUNTY OF NYE } S.S.

I EDWARD L. SCHENET BEING FIRST DULY SWORN DEPOSE AND SAY THAT THIS MAP CONSISTING OF ONE SHEET HAS BEEN CORRECTLY DRAWN TO THE DESIGNATED SCALE FROM FIELD NOTES OF A SURVEY MADE UNDER MY SUPERVISION AND DIRECTION ON THE 2ND. DAY OF OCT., 1986 THAT IT TRULY AND CORRECTLY REPRESENTS THE LOCATION AND EXTENT OF WORKS USED TO DIVERT WATER FROM AN UNDERGROUND SOURCE IN THE PAHRUMP VALLEY BASIN IN NYE COUNTY, NEVADA BY LAUREL A. WEST AND ELAINE S. WEST FOR IRRIGATION AND DOMESTIC UNDER CERT. NO. 10087, PERMIT NO. 29151 THAT THE EXISTING POINT OF DIVERSION AND PLACE OF USE UNDER PERMIT. NO. 29151, CERT NO. 10087 IS CORRECTLY SHOWN HERE ON. THAT THE PROPOSED POINT OF DIVERSION AND PLACE OF USE APPLIED FOR UNDER THIS APPLICATION TO CHANGE THE POINT OF DIVERSION OF A PORTION OF WATER ARE CORRECTLY DESIGNATED HERE ON AND THAT THE LANDS UPON WHICH WATER APPROPRIATED UNDER CERT. NO 10087, PERMIT NO. 29151 ARE TO BE USED IS ACCURATELY OUTLINED HERE ON AND SAID LANDS ARE OWNED OR CONTROLLED BY THE APPLICANT.

Edward L. Schenet

EDWARD L SCHENET, STATE WATER RIGHTS SURVEYOR, CERT. NO. 595

SUBSCRIBED AND SWORN TO BEFORE ME THIS 2ND DAY OF OCT., 1986

C. R. Phillips

NOTARY PUBLIC IN AND FOR SAID COUNTY AND STATE

C. R. PHILLIPS
Notary Public
State of Nevada
No. 84-1-1-1-1
My Appointment Expires Feb. 21, 1989

MY COMMISSION EXPIRES MARCH 23, 1989.

EILED
DEC 05 1986
STATE ENGINEER'S OFFICE

MAP TO ACCOMPANY AN APPLICATION TO CHANGE THE "POINT OF DIVERSION" AND THE "PLACE OF USE" OF WATER APPROPRIATED UNDER PERMIT NO. 29151, CERT. NO. 10087

FOR: IRRIGATION AND DOMESTIC

BY: LAUREL A. WEST AND ELAINE S. WEST

FROM: AN UNDERGROUND WATER SOURCE IN THE PAHRUMP BASIN - NYE COUNTY, NEVADA

DJ-21-86

50327 SHEET 1 OF 1