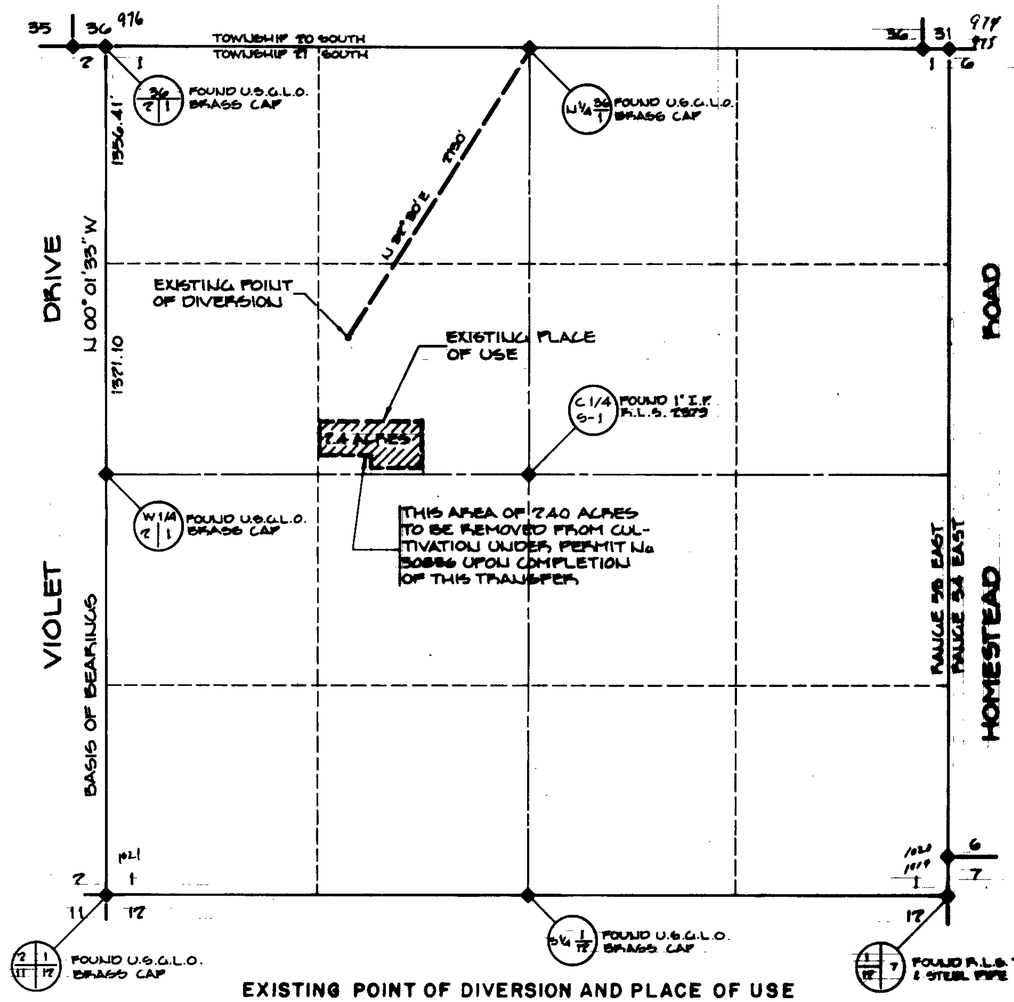

EXISTING POINT OF DIVERSION AND PLACE OF USE

SECTION 1 , TOWNSHIP 21 SOUTH, RANGE 53 EAST, M.D.B.& M.

NYE COUNTY NEVADA

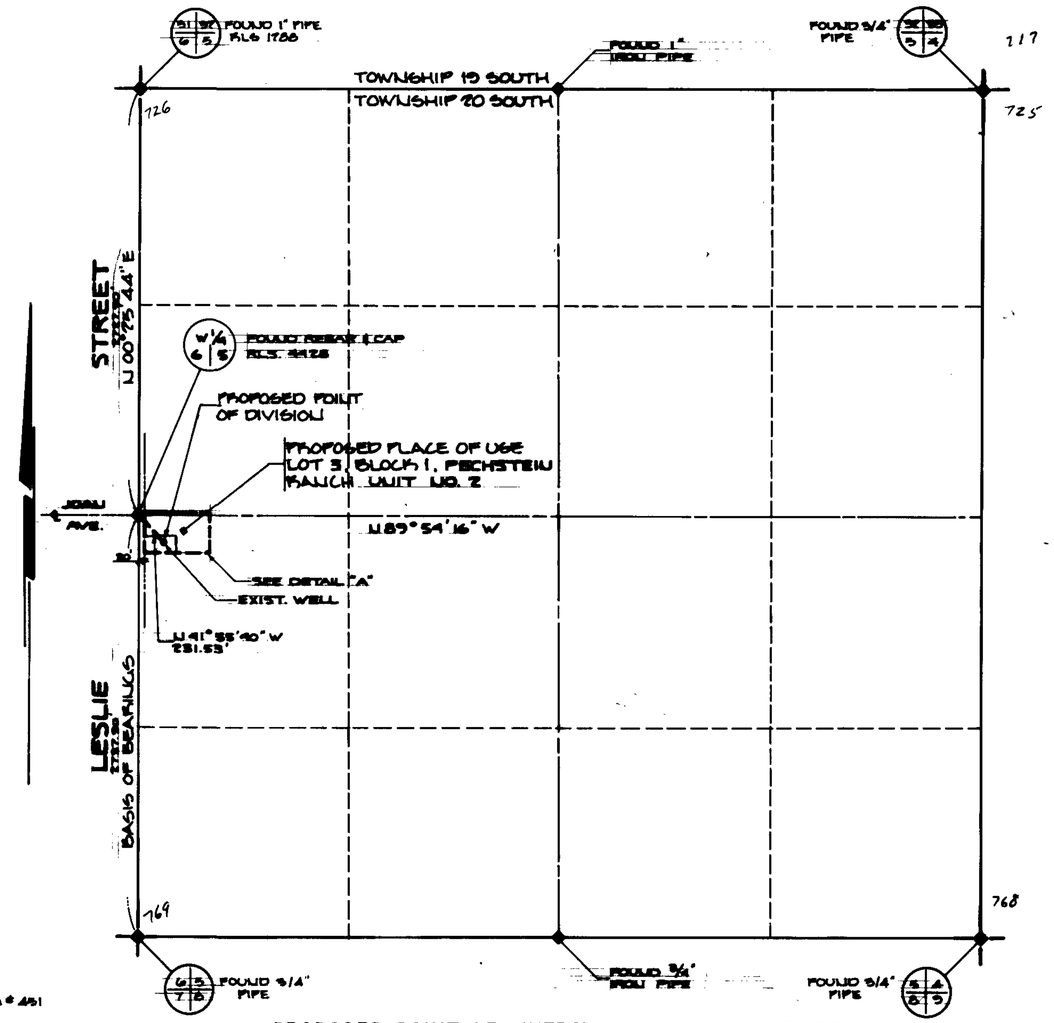

PROPOSED POINT OF DIVERSION AND PLACE OF USE

SECTION 5 , TOWNSHIP 20 SOUTH, RANGE 55 EAST, M.D.B.& M.

NYE COUNTY NEVADA

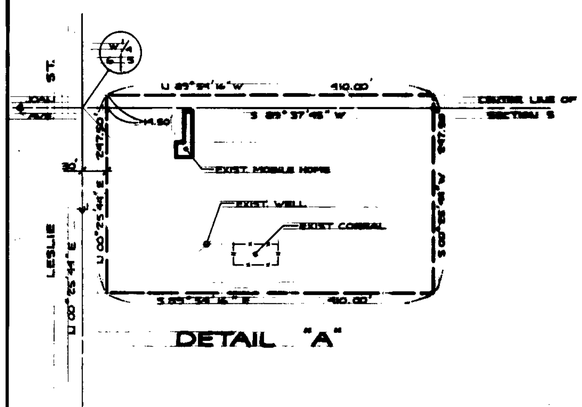

DETAIL "A"

STATE OF NEVADA }
COUNTY OF CLARK } S.S.

I, RICHARD J. BAUGHMAN, BEING FIRST DULY SWORN, DEPOSE AND SAY THIS MAP CONSISTING OF ONE SHEET HAS BEEN CORRECTLY DRAWN TO THE DESIGNATED SCALE FROM FIELD NOTES OF A SURVEY MADE UNDER MY SUPERVISION AND DIRECTION ON THE 5TH DAY OF FEBRUARY 1984. THAT IT TRULY AND CORRECTLY REPRESENTS THE LOCATION AND EXTENT OF WORKS USED TO DIVERT WATER FROM AN UNDERGROUND SOURCE IN SECTION 5, TOWNSHIP 20 SOUTH, RANGE 55 EAST, M.D.B.&M. IN THE PAHRUMP VALLEY BASIN IN NYE COUNTY, NEVADA BY C.B. CAPEHART FOR IRRIGATION AND DOMESTIC PURPOSES UNDER APPLICATION AND PERMIT NUMBER 30856. THAT THE EXISTING POINT OF DIVERSION UNDER APPLICATION AND PERMIT NUMBER 30856 IS CORRECTLY SHOWN HEREON. THAT THE EXISTING PLACE OF USE UNDER APPLICATION AND PERMIT NUMBER 30856 AND PLACE OF USE APPLIED FOR UNDER THIS APPLICATION TO CHANGE THE POINT OF DIVERSION AND PLACE OF USE OF THE WATER ARE CORRECTLY DESIGNATED HEREON, AND THAT THE LANDS UPON WHICH WATER APPROPRIATED UNDER APPLICATION AND PERMIT NUMBER 30856 ARE TO BE USED IS ACCURATELY OUTLINED HEREON AND SAID LANDS ARE OWNED OR CONTROLLED BY THE APPLICANT.

RICHARD J. BAUGHMAN
STATE WATER RIGHTS SURVEYOR – NO. 350

SUBSCRIBED AND SWORN TO ME THIS 6TH DAY OF JUNE 1985

PATRICIA ANN DECK
Notary Public - State of Nevada
COUNTY OF CLARK
My Appointment Expires: Mar. 13, 1989

PATRICIA ANN DECK - NOTARY PUBLIC
IN AND FOR SAID COUNTY AND STATE
MY APPOINTMENT EXPIRES MARCH 13, 1989

'86 OCT 21 P2:08
STATE ENGINEER'S OFFICE

SCALE : 1" = 500'

FILED
OCT 21 1986
STATE ENGINEER'S OFFICE

50303

MAP TO ACCOMPANY AN APPLICATION TO CHANGE THE POINT OF DIVERSION AND PLACE OF USE OF THE WATER APPROPRIATED UNDER APPLICATION AND PERMIT NO. 30856

BY: C.B. CAPEHART
FOR: IRRIGATION AND DOMESTIC PURPOSES
FROM: AN UNDERGROUND SOURCE IN THE PAHRUMP VALLEY BASIN, NYE COUNTY, NEVADA

BAUGHMAN & TURNER, INC.
CIVIL ENGINEERS MINING ENGINEERS LAND SURVEYORS
2325 WEST CHARLESTON BLVD. LAS VEGAS, NEVADA

FIELD BOOK 151, PAGE 99

50303