60958 60949 60960

SHEET 3 OF 3 SHEETS

60947 60946 60957 60945 60944 60943 60961 60948 60942 60941 60940 60950 60952

CITY BOUNDARY MAP
AND
PROPOSED PLACE OF USE

TOWNSHIPS 19 & 20 SOUTH, RANGES 60, 61 & 62 EAST, M.D.B. & M.

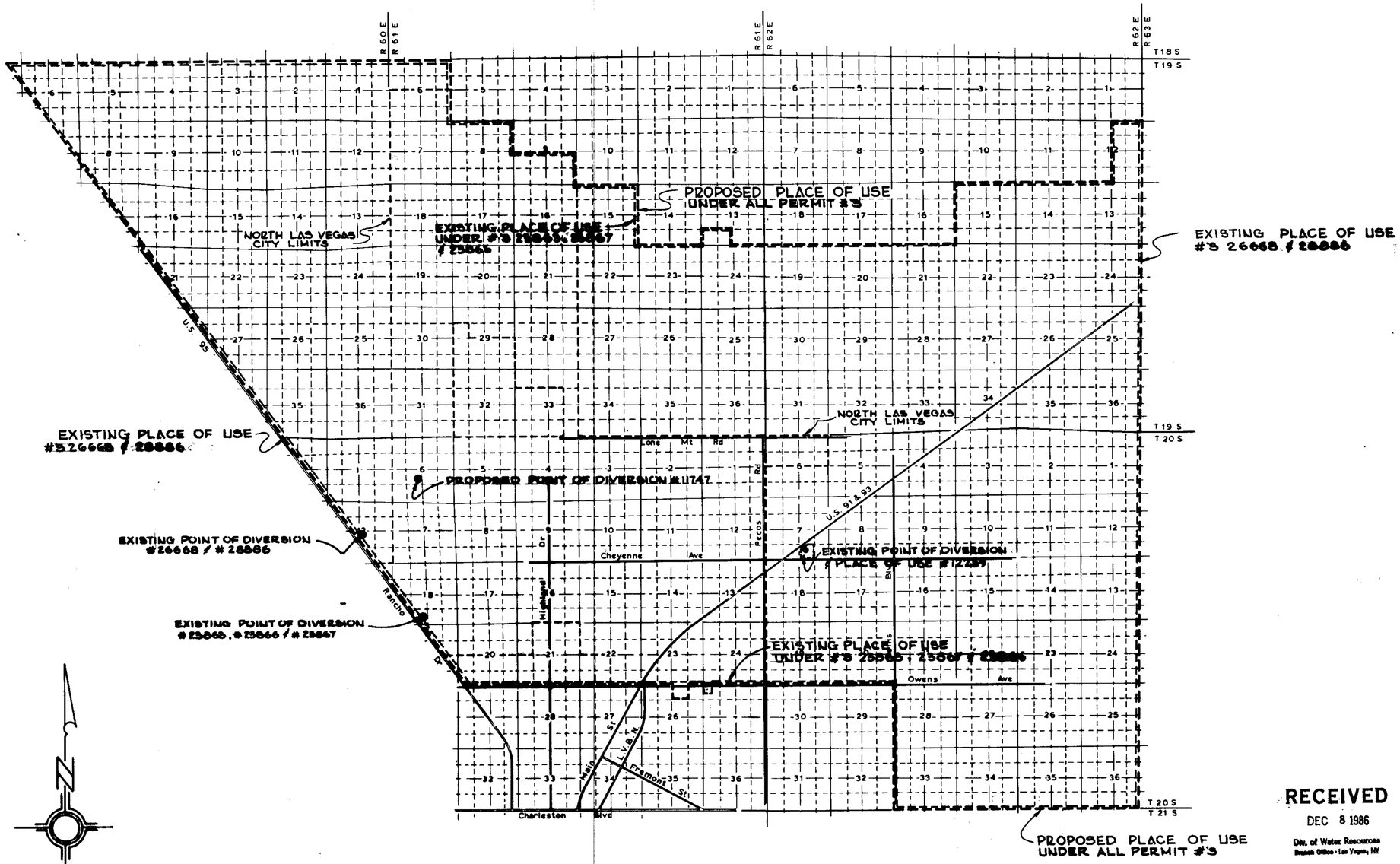

RECEIVED
DEC 8 1986
Div. of Water Resources
Branch Office - Las Vegas, NV

SCALE 1" = 5280' 50103-02

SCALE OF THREE MILES

MAP TO ACCOMPANY APPLICATION FOR PERMISSION TO CHANGE THE POINT OF DIVERSION UNDER PERMIT NOS 26668, 28886, 23863, 23866, 23867 AND 12239 AND THE PLACE OF USE UNDER NO'S 23863, 23866, 23867 & 12239 AND THE MANNER OF USE UNDER NO 12239 BY THE CITY OF NORTH LAS VEGAS, NEVADA FROM [illegible] COUNTY SOURCE

FILED
DEC 8 1986
STATE ENGINEER'S OFFICE

'86 AUG 12 P2:45

STATE ENGINEERS OFFICE

60951 60953 60954 60956 60955 60939 60938 60937 60936 50108 50107 50106 50105 50104 50103

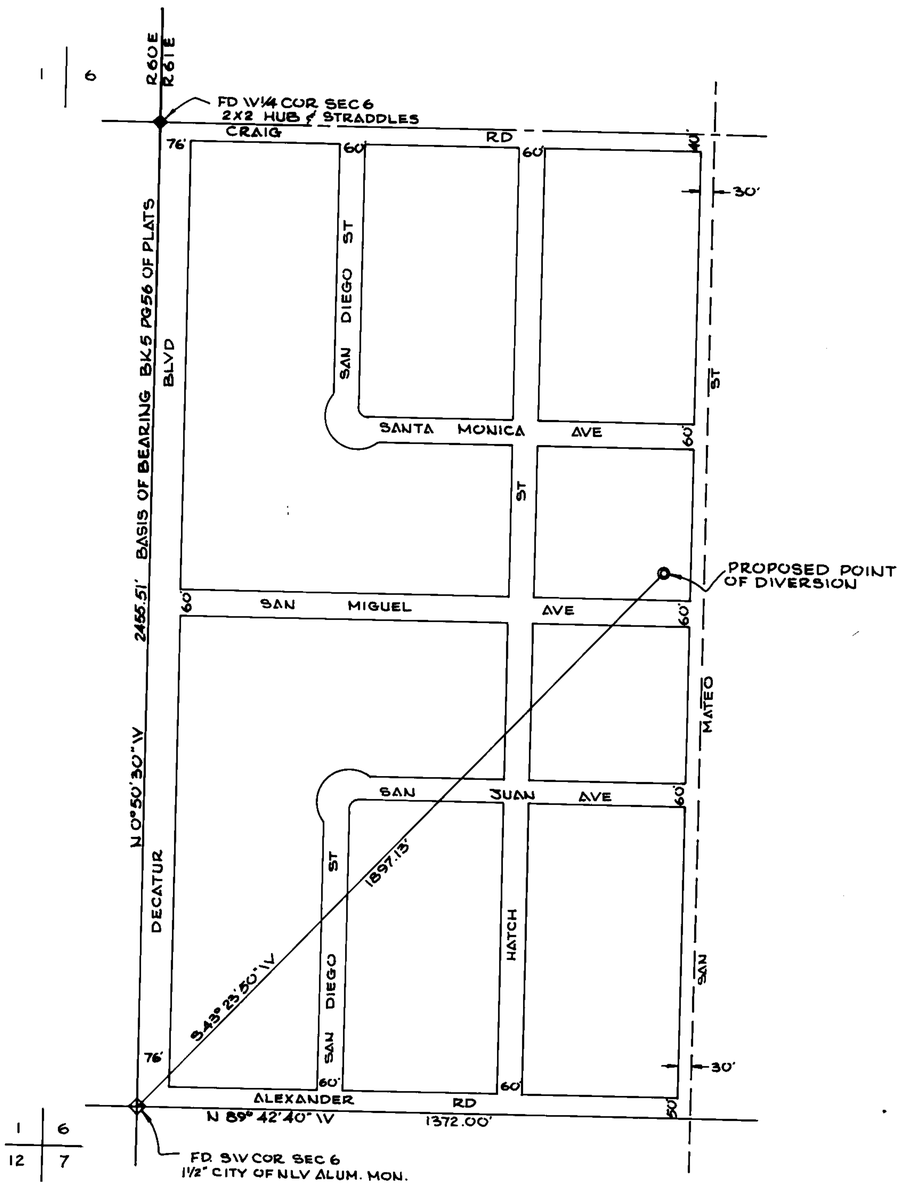

PROPOSED POINT OF DIVERSION UNDER APP. NO'S 50103-50108 W1/2 OF SW1/4 SEC 6, T20S, R61E, MDB&M, CLARK COUNTY, NEVADA.

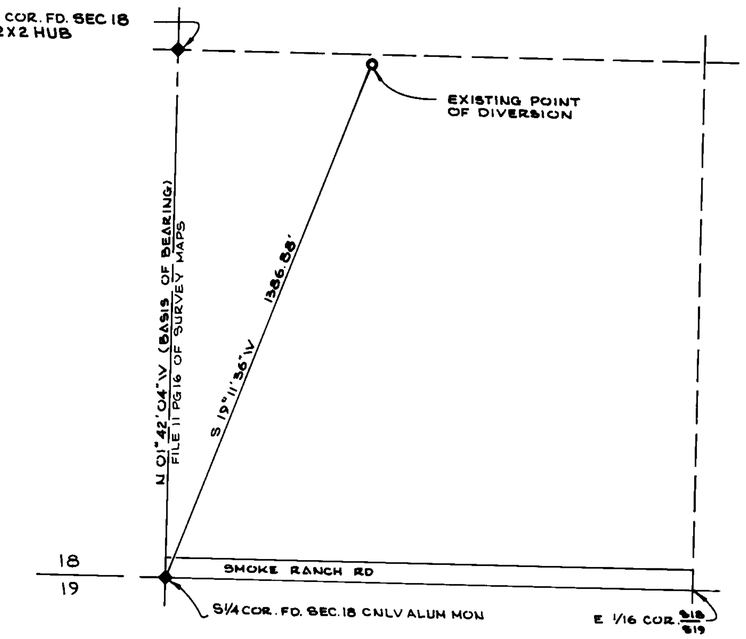

EXISTING POINT OF DIVERSION UNDER PERMIT NO'S 23863, 23866 & 23867 SW1/4 SE1/4 SEC. 18, T20S, R61E, M.D.B.&M. CLARK COUNTY, NEVADA.

50103 ... 12585 ISSUED 12-10-90

50104 CERTIFICATE NO. 12586 ISSUED 12-10-90

50105 CERTIFICATE NO. 12587 ISSUED 12-90-90

50106 CERTIFICATE NO. 12588 ISSUED 12-10-90

50107 CERTIFICATE NO. 12589 ISSUED 12-10-90

50108 CERTIFICATE NO. 12590 ISSUED 12-10-90

STATE OF NEVADA
COUNTY OF CLARK

I, JOSEPH KOLASKY, BEING FIRST DULY SWORN, DO DISPOSE AND SAY THAT THESE MAPS, CONSISTING OF 3 SHEETS, HAVE BEEN CORRECTLY DRAWN TO THE INDICATED SCALE FROM EXISTING RECORDS ON FILE IN THE OFFICE OF THE STATE ENGINEER, STATE OF NEVADA, THAT THEY TRULY AND ACCURATELY REPRESENT THE LOCATION OF WORKS USED TO DIVERT WATER FROM AN UNDERGROUND SOURCE IN CLARK COUNTY BY THE CITY OF NORTH LAS VEGAS, NEVADA FOR MUNICIPAL PURPOSES.

Joseph M. Kolasky STATE WATER RIGHTS SURVEYOR NO. 473

SUBSCRIBED AND SWORN BEFORE ME THIS 25th DAY OF July 1986.
Nancy McNeill NOTARY PUBLIC IN AND FOR CLARK COUNTY, NEVADA.
MY COMMISSION EXPIRES Sept 26, 1987

APPROVED:

GARY W. HOLLER, RPE NO. 1920
DIRECTOR OF PUBLIC WORKS

7-25-86
DATE

RECEIVED
DEC 8 1986
Div. of Water Resources
Branch Office Las Vegas, NV

'86 DEC 12 AM 10:21
STATE ENGINEER'S OFFICE

'86 JAN 20 AM 10:09
STATE ENGINEER'S OFFICE

SCALE: 1" = 200'
SCALE OF 600 FEET

MAP TO ACCOMPANY APPLICATION FOR PERMISSION TO CHANGE THE POINT OF DIVERSION UNDER PERMIT NO'S 26668, 28886, 23863, 23866, 23867 AND 12239 AND THE PLACE OF USE UNDER NO'S 23863, 23866, 23867 & 12239 AND THE MANNER OF USE UNDER NO 12239 BY THE CITY OF NORTH LAS VEGAS, NEVADA FROM AN UNDERGROUND SOURCE.

FILED
DEC 8 1986
STATE ENGINEER'S OFFICE

50108 50107 50106 50105 50104 50103

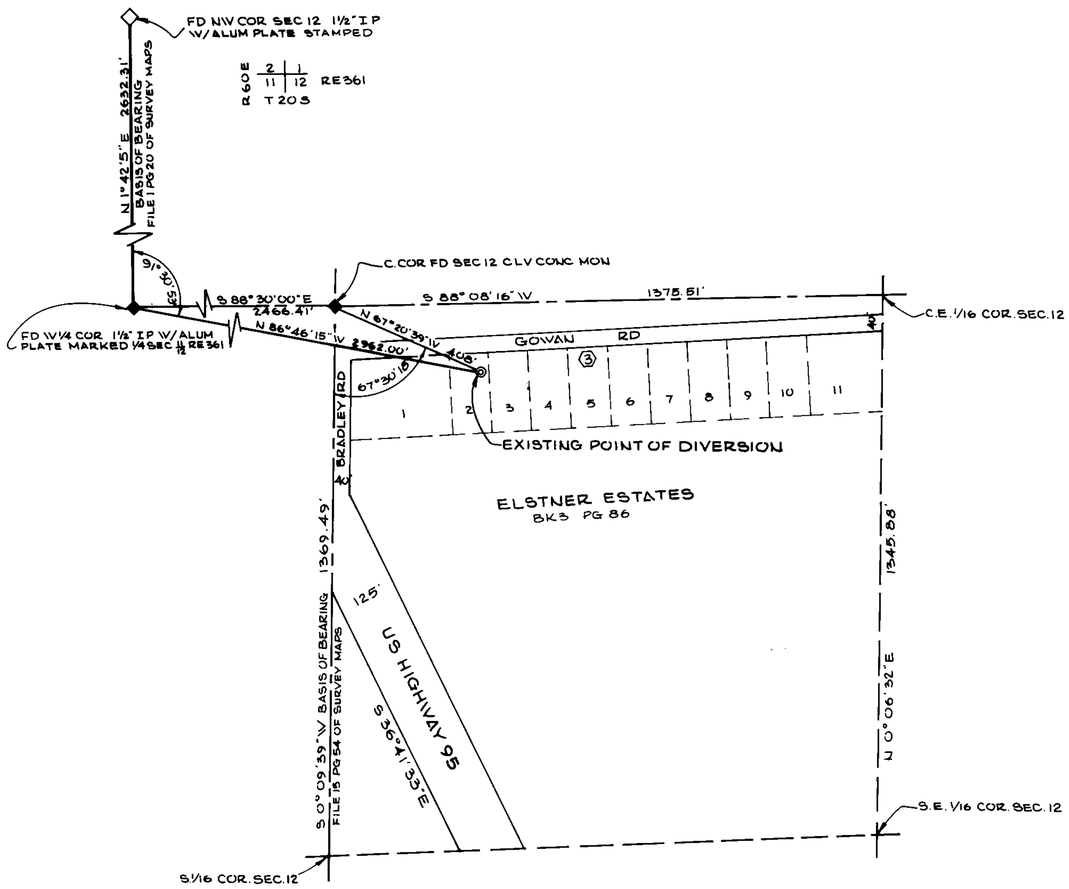

EXISTING POINT OF DIVERSION UNDER PERMIT NO'S 26668 AND 28886 NW1/4 SE 1/4 SEC. 12, T20S, R60E, M.D.B.&M., CLARK COUNTY, NEVADA.

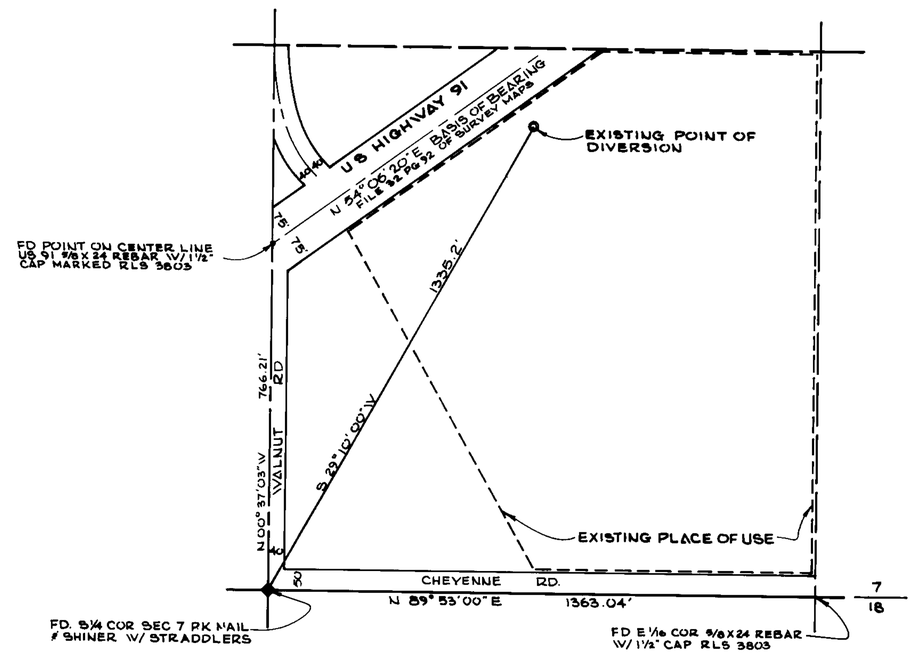

EXISTING POINT OF DIVERSION AND PLACE OF USE UNDER PERMIT NO. 12239 SW1/4 SE1/4 SEC. 7, T20S, R62E, M.D.B.&M., CLARK COUNTY, NEVADA.

'86 DEC 12 AM 10:21
STATE ENGINEER'S OFFICE

'86 NOV 20 AM 10:09
STATE ENGINEER'S OFFICE

RECEIVED

SCALE: 1" = 200'

SCALE OF 600 FEET

MAP TO ACCOMPANY APPLICATION FOR PERMISSION TO CHANGE THE POINT OF DIVERSION UNDER PERMIT NO'S 26668, 28886, 23863, 23866, 23867 AND 12239 AND THE PLACE OF USE UNDER NO'S 23863, 23866, 23867 & 12239 AND THE MANNER OF USE UNDER NO 12239 BY THE CITY OF NORTH LAS VEGAS, NEVADA FROM AN UNDERGROUND SOURCE.

FILED
DEC 8 1986
STATE ENGINEER'S OFFICE

50108 50107 50106 50105 50104 50103