MONSEN ENG. 83300

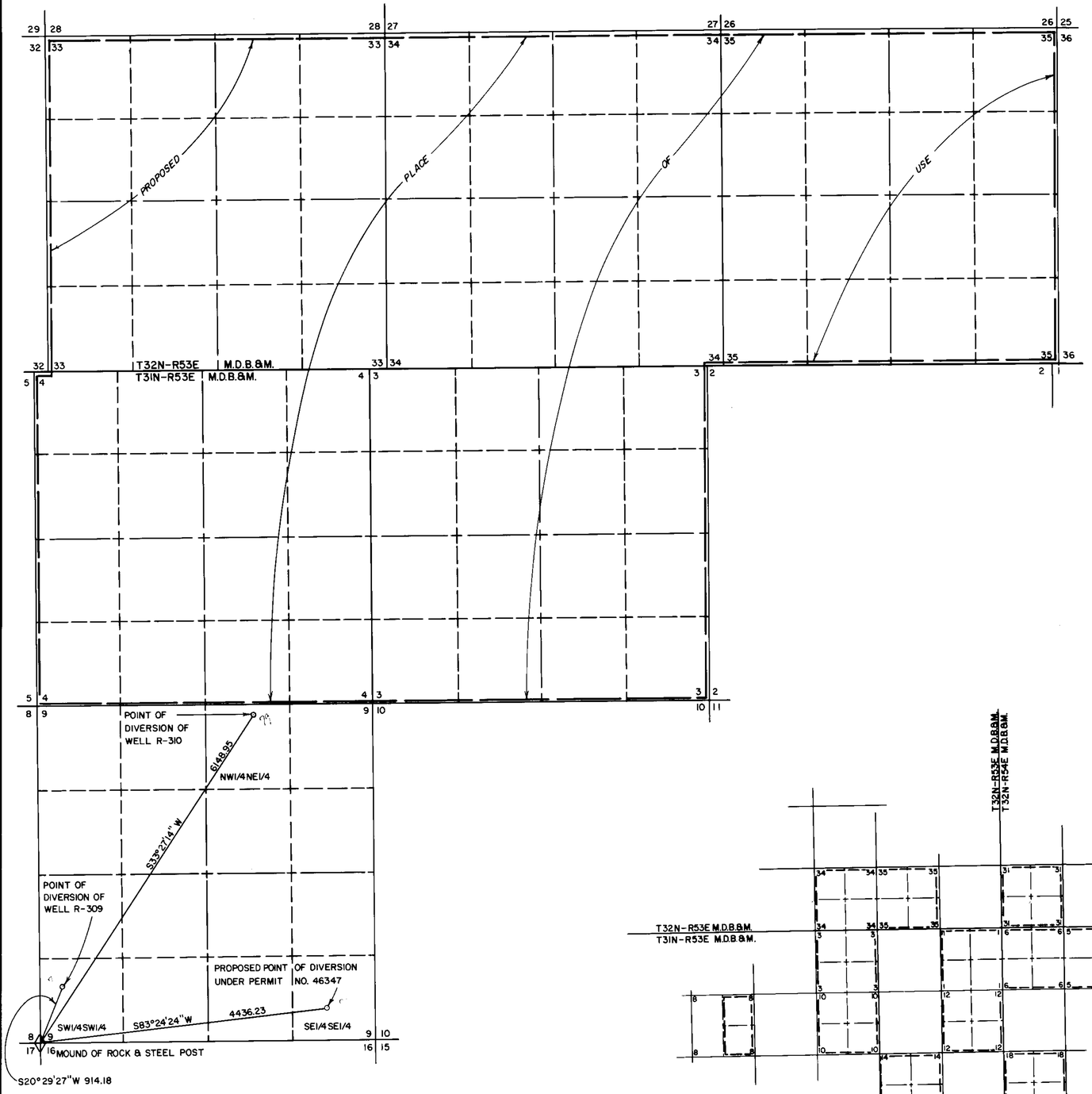

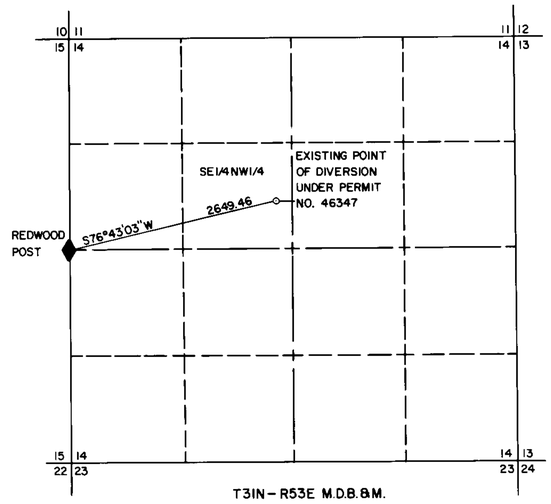

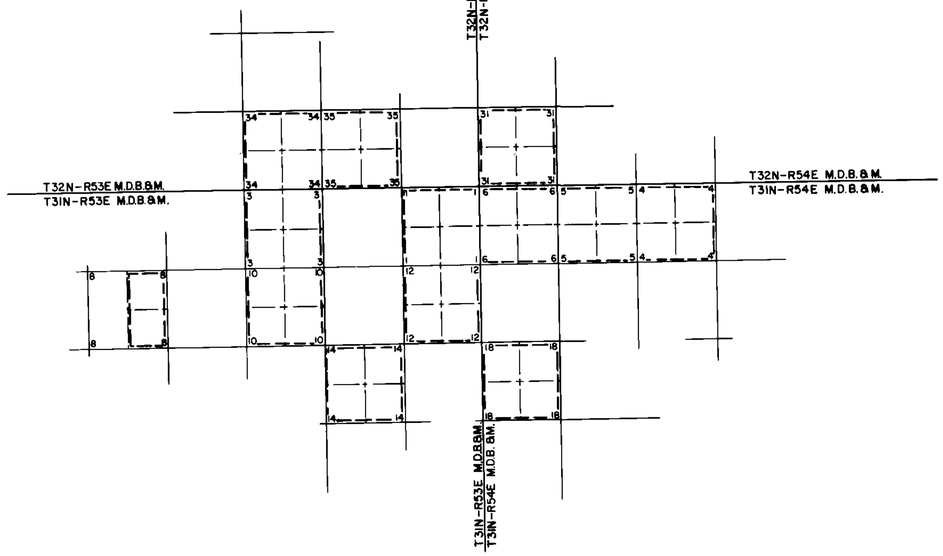

ILLUSTRATION OF THE EXISTING PLACE OF USE UNDER PERMIT NUMBER 46347 /SCALE: 1"=1 MILE

STATE OF NEVADA
COUNTY OF ELKO } S.S.

I, Alan S. Boyack, being first duly sworn, depose and say that this map, consisting of one sheet, has been correctly drawn to the designated scale from field notes of a survey made under my supervision and direction, between the 22nd day of July, and the 23rd day of July, 1986; that it truly and correctly represents the proposed location and extent of the works used to divert water from underground in Elko County, by Newmont Exploration Ltd. for mining and milling purposes. That the proposed point of diversion, the approximate location and size of the diverting channel, all reservoirs or basins, the location and names of all other works which will cross or connect with the proposed works, and the boundary of all lands, showing by 40-acre subdivision, are fully and correctly designated thereon.

Alan S. Boyack
State Water Right Surveyor No. 358

Subscribed and Sworn to before me this 12th day of August, 1986.

LINDA L. REYNOLDS
Notary Public - State of Nevada
Elko County, Nevada
My appointment expires May 8, 1987

Linda L. Reynolds
Notary Public in and for Elko County, Nevada

BASIS OF BEARING: TRUE NORTH USING A MAGNETIC DECLINATION OF 17°30' EAST

SCALE: 1" = 1000'
0 500 1000 2000 3000 4000 5000

50075 - 80

FILED
AUG 14 1986

MAP TO ACCOMPANY APPLICATION TO CHANGE THE POINT OF DIVERSION AND PLACE OF USE UNDER PERMIT NO. 46347 AND TO ACCOMPANY APPLICATION TO APPROPRIATE WATER FOR MINING & MILLING PURPOSES BY NEWMONT EXPLORATION LTD.

BOYACK SURVEYING ELKO, NEVADA W-86015

52253 50080 50079 50078