SEC. 22, T19S, R60E, MDBM

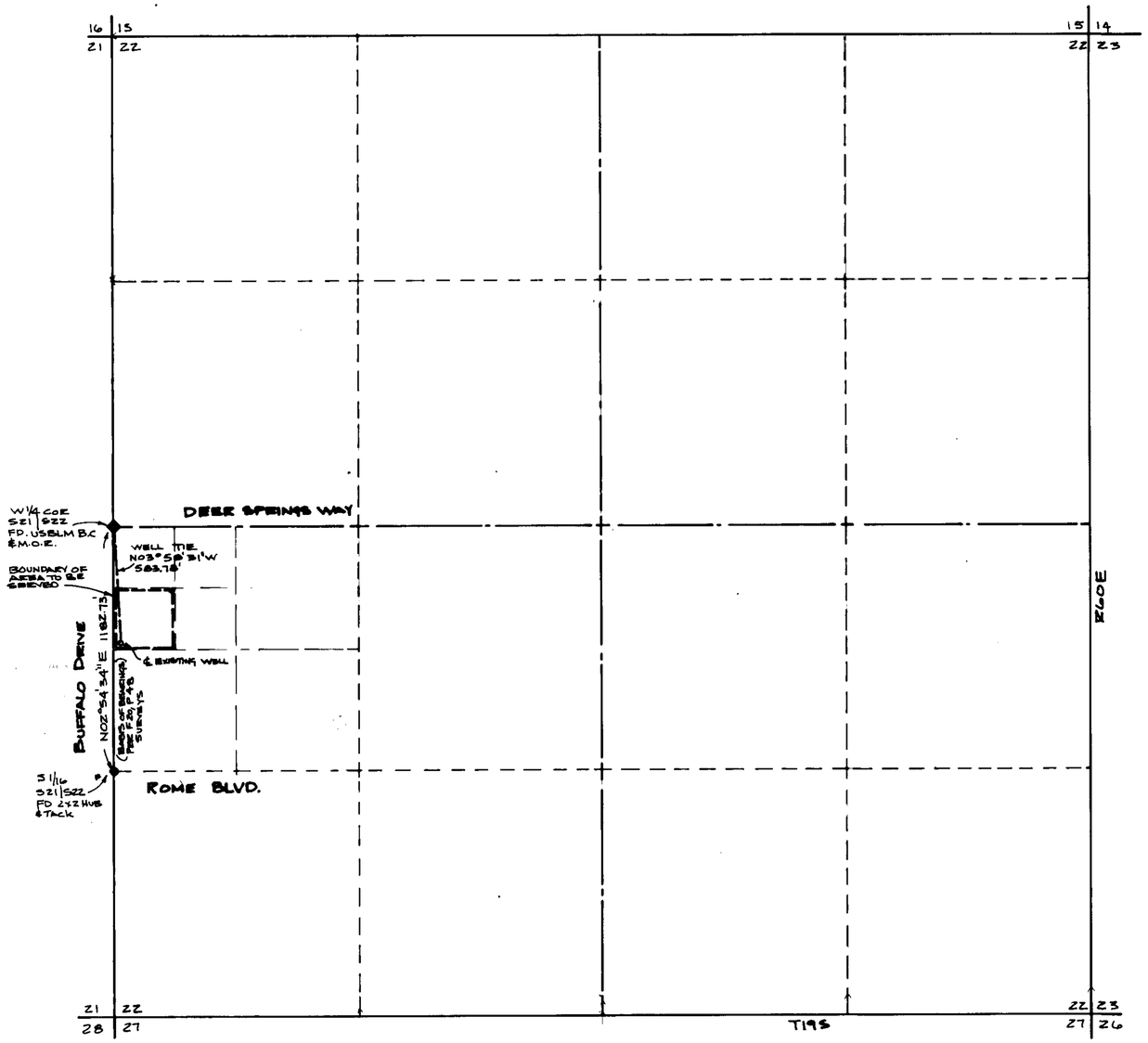

AREA TO BE SERVED: 2.3 Ac ±

LEGAL

SW¼ NW¼ NW¼ SW¼ SEC. 22,
T19S, R60E, MDBM

BASIS OF BEARINGS

N02°54'34"E BEING THE WEST LINE NW¼ SW¼ SEC. 22, T19S, R60E, MDBM, PER FILE 20, PAGE 48 OF SURVEYS.



STATE OF NEVADA }
COUNTY OF CLARK } SS

I, ROBERT FULSTONE, BEING FIRST DULY SWORN DEPOSE AND SAY THAT THIS MAP CONSISTING OF 1 SHEET, HAS BEEN CORRECTLY DRAWN TO THE DESIGNATED SCALE FROM FIELD NOTES OF A SURVEY MADE UNDER MY SUPERVISION AND DIRECTION ON JULY 10, 1986 THAT IT TRULY AND CORRECTLY REPRESENTS THE PROPOSED LOCATION AND EXTENT OF WORKS USED TO DIVERT WATER FROM AN UNDERGROUND SOURCE IN THE LAS VEGAS VALLEY, CLARK COUNTY, NEVADA, BY TED MILES, FOR QUASI-MUNICIPAL PURPOSES.

THAT THE PROPOSED POINT OF DIVERSION, THE APPROXIMATE LOCATION AND SIZE OF THE DIVERTING CHANNEL OR OTHER CONDUIT, THE PLACE AND MANNER OF USE AND THE LOCATION AND USE OF ALL OTHER STREAMS, WHICH ARE CROSSED BY OR CONNECTED WITH THE SAID WORKS, ARE FULLY AND CORRECTLY DESIGNATED THEREON.

7/29/86

ROBERT FULSTONE
STATE WATER RIGHT SURVEYOR #689

REGISTERED LAND SURVEYOR STATE OF NEVADA
ROBERT FULSTONE
No. 5269
7/29/86

SUBSCRIBED AND SWORN TO ME THIS 23RD DAY OF JULY, 1986

Janelle E. Nixon
NOTARY PUBLIC IN AND FOR
SAID COUNTY AND STATE

MY COMMISSION EXPIRES ON

NOTARY PUBLIC
STATE OF NEVADA
County of Clark
JANELLE E. NIXON
My Appointment Expires Mar. 20, 1990

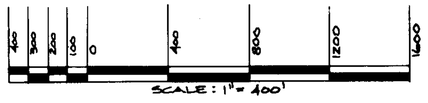

50042

MAP
TO ACCOMPANY AN APPLICATION
TO APPROPRIATE WATER

BY: TED MILES

FOR: QUASI-MUNICIPAL PURPOSES

FROM: AN UNDERGROUND SOURCE

FULSTONE ENTERPRISES
940 S. HIGHLAND
LAS VEGAS, NEVADA
89106

STATE ENGINEER'S OFFICE
'86 JUL 25 P2:34

FILED
JUL 25 1986
STATE ENGINEER'S OFFICE

50042