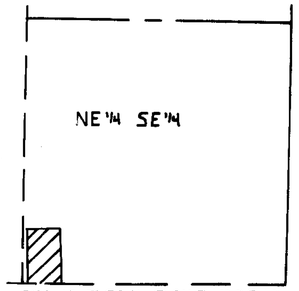

SEC. 10, T. 20N., R. 24E., M.D.B.&M.
SER. NO. 1005-12

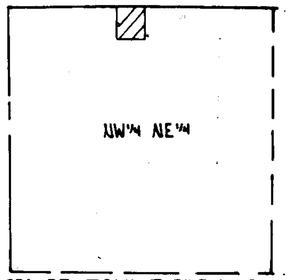

SEC. 23, T. 20N., R. 24E. M.D.B.&M.
SER. NO. 1041-1-D

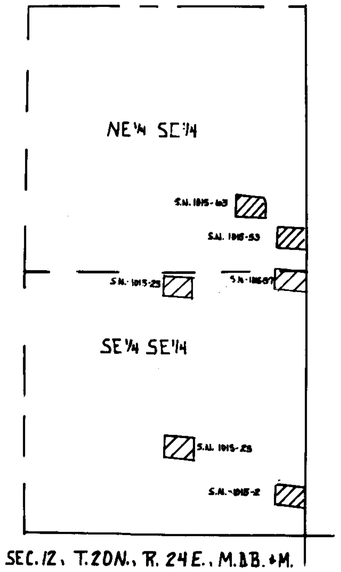

SEC. 12, T. 20N., R. 24E., M.D.B.&M.

ACREAGE						
SECTION	TOWNSHIP	RANGE	SUBDIVISION	EXISTING ACREAGE OF USE.	PROPOSED ACREAGE OF USE	DUTY AC.-FT.
13	20N.	24E.	NW¼ NE¼	.87		
			SW¼ NE¼	3.58		
			SW¼ NW¼	1.87		
			NW¼ NW¼	2.64		
			NE¼ NW¼	2.48		
			NW¼ SW¼	2.12		
			SE¼ NE¼	2.60		
23	20N.	24E.	NW¼ NE¼	.59		
10	20N.	24E.	NE¼ SE¼	1.0		
12	20N.	24E.	NE¼ SE¼	.72		
			SE¼ SE¼	1.38		
			SE¼ SW¼	1.50		
14	20N.	24E.	SW¼ NE¼	.19		
			NE¼ NE¼	1.94		
			NW¼ NE¼	2.73		
24	20N.	24E.	NW¼ SE¼	.71		
			NE¼ SE¼	.73		

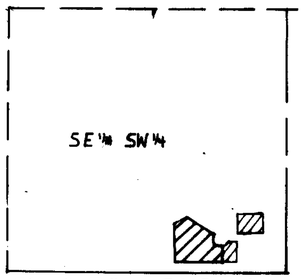

SEC. 12, T. 20N., R. 24E., M.D.B.&M.
SER. NOS. 1014-1-E-4; 1014-1-E-2, & 1014-1-E-12; 1014-1-E-9; 1014-1-E-11 & 1014-1-E-15

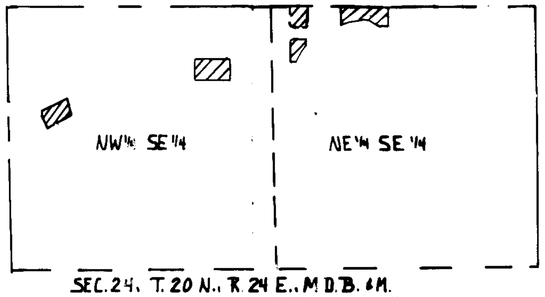

SEC. 24, T. 20N., R. 24E., M.D.B.&M.
ORIGINAL SER. NO. 1045

ORIGINAL-

SEE AMENDED MAP

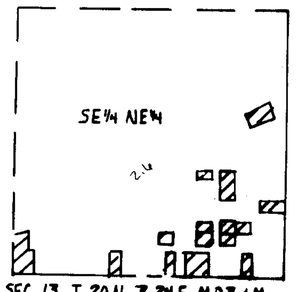

SEC. 13, T. 20N., R. 24E. M.D.B.&M.
ORIGINAL NO. 1014

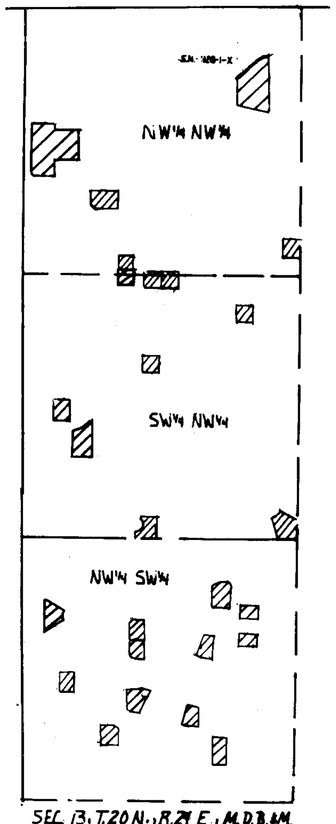

SEC. 13, T. 20N., R. 24E., M.D.B.&M.
ORIGINAL NO. 1028 (W½ NW¼)
ORIGINAL NO. 1026 (NW¼ SW¼)

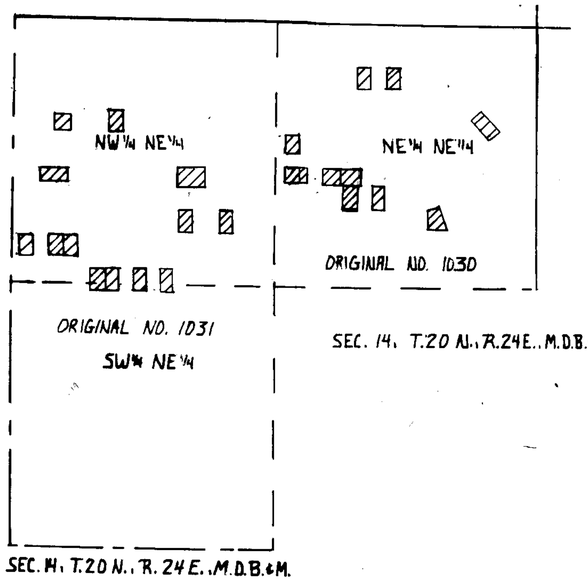

SEC. 14, T. 20N., R. 24E., M.D.B.&M.

SEC. 14, T. 20N., R. 24E., M.D.B.&M.

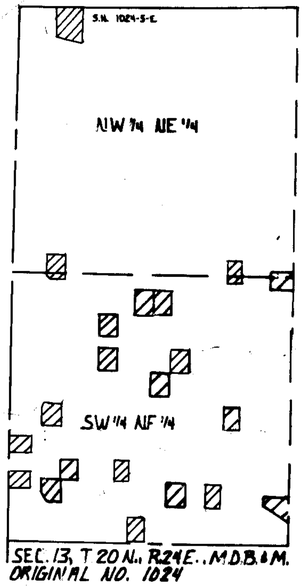

SEC. 13, T. 20N., R. 24E., M.D.B.&M.
ORIGINAL NO. 1024

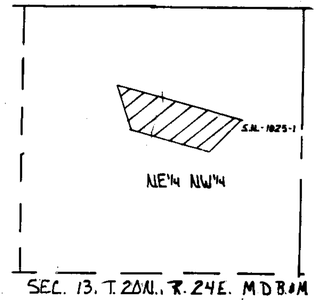

SEC. 13, T. 20N., R. 24E. M.D.B.&M.

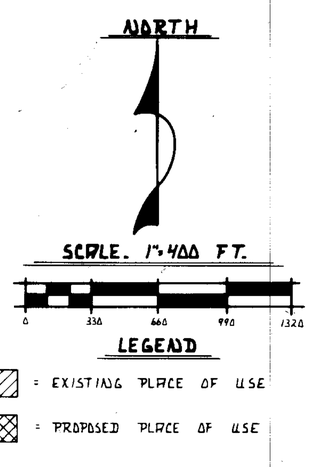

MAP
TO ACCOMPANY APPLICATION TO CHANGE THE PLACE OF USE FOR IRRIGATION WATER.

STANLEY D. & LEILA B. JOHNSON &
BY MARY D. JOHNSON

FROM TRUCKEE RIVER / CARSON RIVER

'87 MAR 23 P4:10
STATE ENGINEERS OFFICE

50011

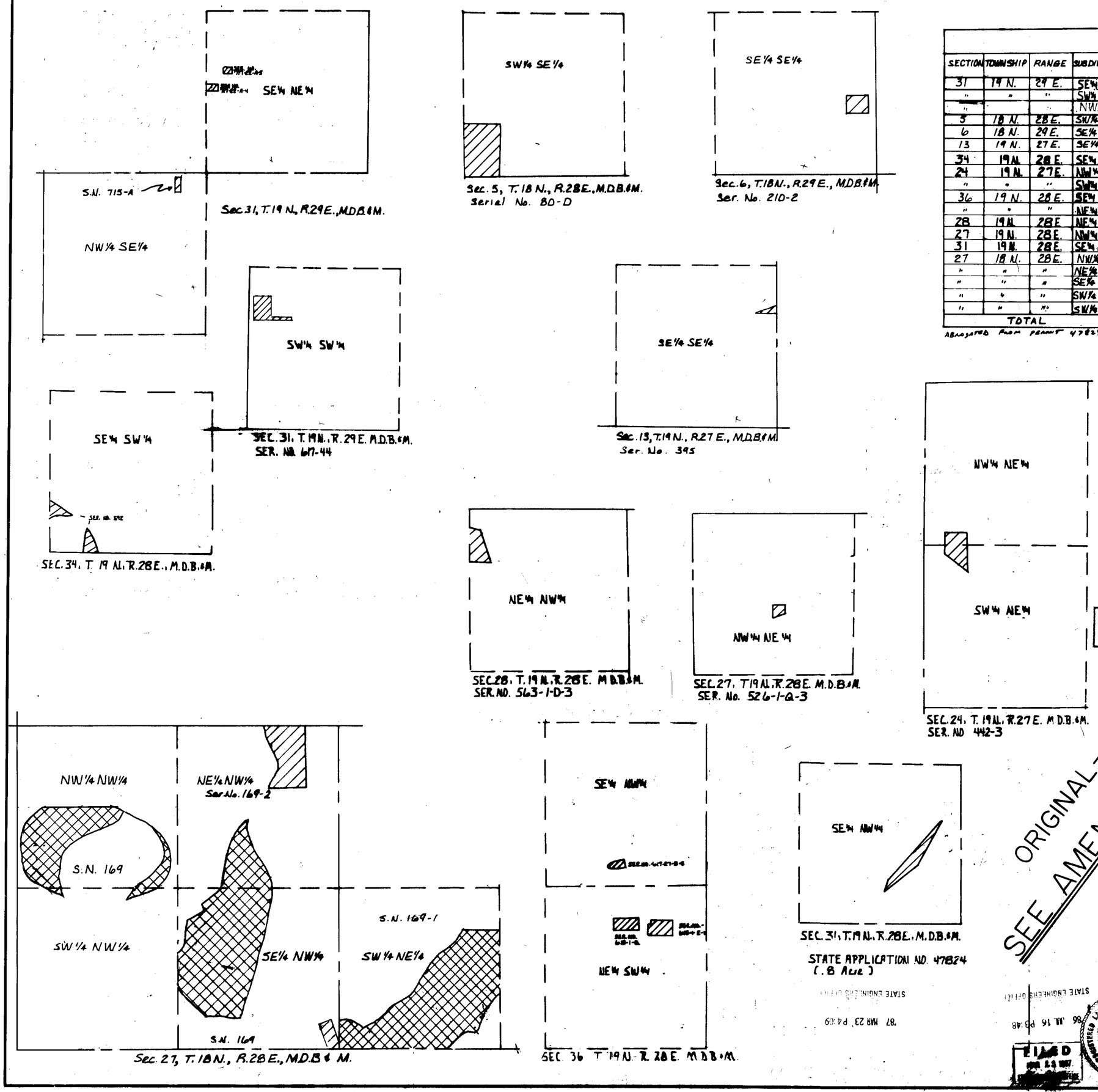

ACREAGE

SECTION	TOWNSHIP	RANGE	SUBDIVISION	EXISTING ACREAGE OF USE.	PROPOSED ACREAGE OF USE.	DUTY AC. FT.
31	19 N.	29 E.	SE¼ NE¼	.22		
"	"	"	SW¼ SW¼	.72		
"	"	"	NW¼ SE¼	.14		
5	18 N.	28 E.	SW¼ SE¼	2.90		
6	18 N.	29 E.	SE¼ SE¼	.50		
13	19 N.	27 E.	SE¼ SE¼	.14		
34	19 N.	28 E.	SE¼ SW¼	.50		
24	19 N.	27 E.	NW¼ NE¼	.31		
"	"	"	SW¼ NE¼	.46		
36	19 N.	28 E.	SE¼ NW¼	.20		
"	"	"	NE¼ SW¼	1.17		
28	19 N.	28 E	NE¼ NW¼	.84		
27	19 N.	28 E.	NW¼ NE¼	.25		
31	19 N.	28 E.	SE¼ NW¼	*(.80)		
27	18 N.	28 E.	NW¼ NW¼		7.60	
"	"	"	NE¼ NW¼	3.20	3.20	
"	"	"	SE¼ NW¼	.50	13.7	
"	"	"	SW¼ NE¼		15.6	
"	"	"	SW¼ NW¼		.4	
TOTAL				40.50 AC.	40.50 AC.	182.25

ABROGATED FROM PERMIT 47824

STATE OF NEVADA
COUNTY OF CHURCHILL } SS

I GEORGE M. WILSON BEING FIRST DULY SWORN DEPOSE AND SAY THAT THIS MAP CONSISTING OF ONE SHEET HAS BEEN CORRECTLY DRAWN TO THE DESIGNATED SCALE FROM TRUCKEE-CARSON-IRRIGATION-DISTRICT RECORDS THAT IT TRULY AND CORRECTLY REPRESENTS THE EXISTING PLACE OF USE AND THE PROPOSED PLACE OF USE OF WATER FROM THE TRUCKEE RIVER AND THE CARSON RIVER IN CHURCHILL COUNTY BY STANLEY D. & LEILA B. JOHNSON & MARY O. JOHNSON

FOR IRRIGATION PURPOSES THE POINT OF DIVERSION LAHONTAN DAM IS UNCHANGED AND THE BOUNDARY OF ALL LANDS SHOWN BY 40 ACRE SUBDIVISIONS FOR THE AREAS PROPOSED TO BE IRRIGATED, ARE FULLY AND CORRECTLY DESIGNATED THEREON.

George M. Wilson
STATE WATER RIGHT SURVEYOR

SUBSCRIBED AND SWORN TO BEFORE ME THIS 5th DAY OF June 1986.
NOTARY PUBLIC IN AND FOR CHURCHILL COUNTY, NEVADA.

RONDA EASTON
Notary Public - State of Nevada
Appointment Recorded in Churchill County
MY APPOINTMENT EXPIRES DEC. 11, 1986

Ronda Easton
NOTARY PUBLIC

FILED
JUN 23 1987

STATE ENGINEERS OFFICE
'87 MAR 23 P4:09

STATE ENGINEERS OFFICE
'86 JUL 16 P3:48

REGISTERED LAND SURVEYOR - STATE OF NEVADA
GEORGE M. WILSON

MAP TO ACCOMPANY APPLICATION TO CHANGE THE PLACE OF USE FOR IRRIGATION WATER.

BY STANLEY D. & LEILA B. JOHNSON & MARY O. JOHNSON

FROM TRUCKEE RIVER & CARSON RIVER

50011

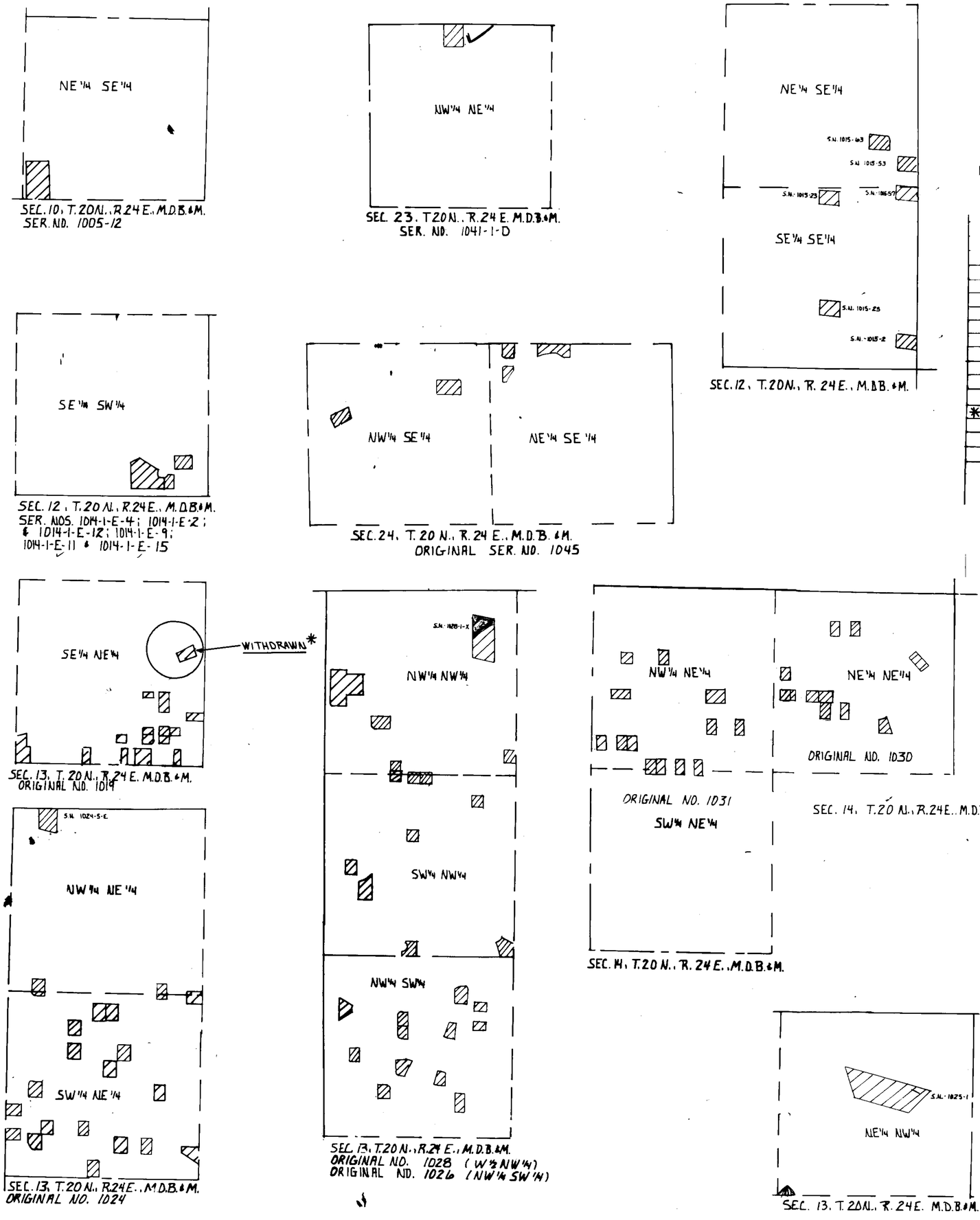

13	20N.	24E.	NW¼ NE¼	.87
			SW¼ NE¼	3.58
			SW¼ NW¼	1.87
			NW¼ NW¼	2.64
			NE¼ NW¼	2.48
			NW¼ SW¼	2.12
			SE¼ NE¼	2.60
23	20N.	24E.	NW¼ NE¼	.59
10	20N.	24E.	NE¼ SE¼	1.0
12	20N.	24E.	NE¼ SE¼	.72
			SE¼ SE¼	1.38
			SE¼ SW¼	1.50
14	20N.	24E.	SW¼ NE¼	.19
			NE¼ NE¼	1.94
			NW¼ NE¼	2.73
24	20N.	24E.	NW¼ SE¼	.71
			NE¼ SE¼	.73
* 13	20N	24E	SE¼ NE¼	(.23)
				27.42

all @ 4.5

27.42

AMENDED MAP

NORTH

SCALE. 1"=400 FT

LEGEND

WITHDRAWN

MAP
TO ACCOMPANY APPLICATION TO CHANGE THE PLACE OF USE FOR IRRIGATION WATER.

STANLEY D. & LEILA B. JOHNSON &
MARY O. JOHNSON

TRUCKEE RIVER CARSON RIVER

50011

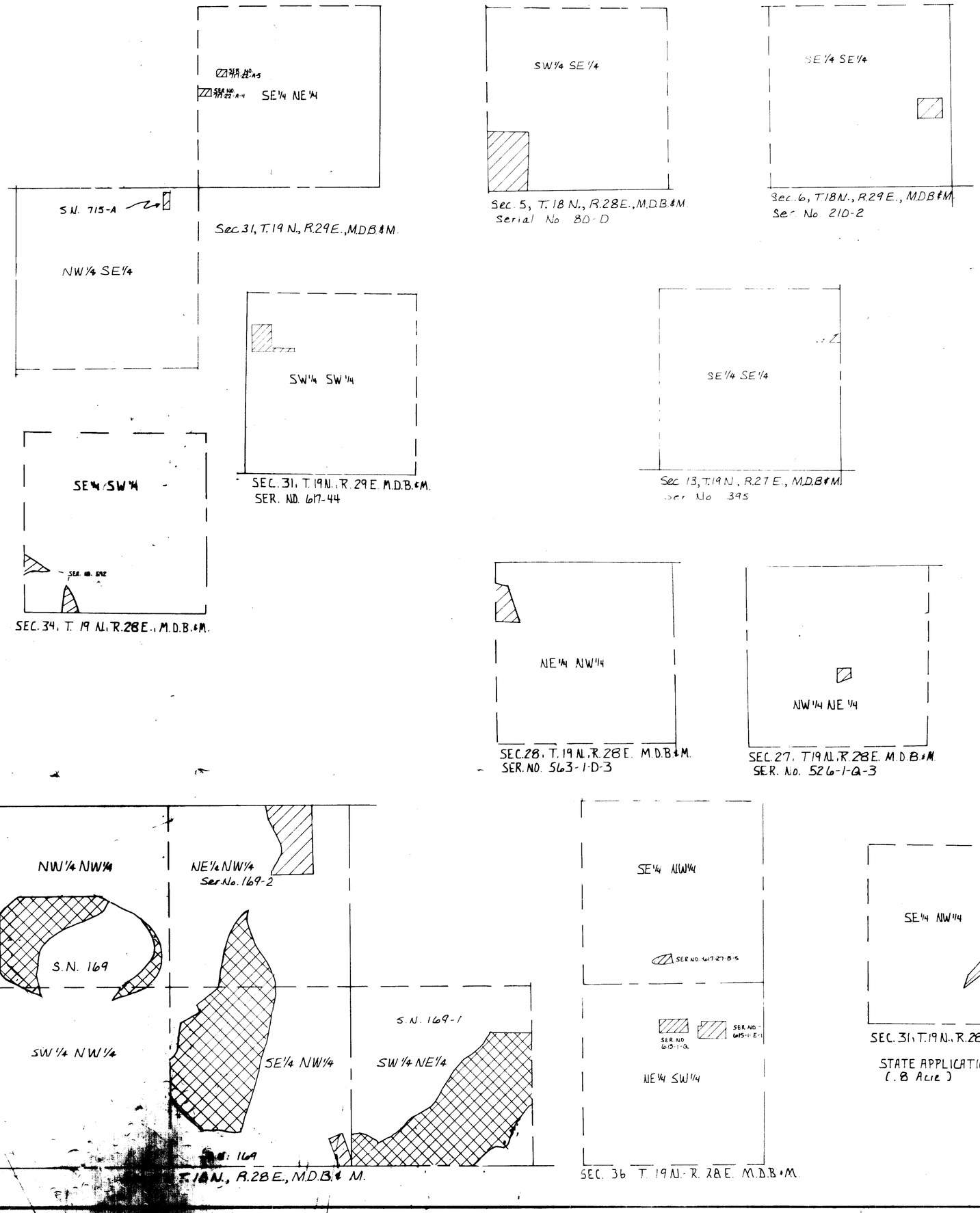

ACREAGE

SECTION	TOWNSHIP	RANGE	SUBDIVISION	EXISTING ACREAGE OF USE.	PROPOSED ACREAGE OF USE.	DUTY AC. FT.
31	19 N.	29 E.	SE¼ NE¼	.22		
"	"	"	SW¼ SW¼	.72		
"	"	"	NW¼ SE¼	.14		
5	18 N.	28 E.	SW¼ SE¼	2.90		
6	18 N	29 E.	SE¼ SE¼	.50		
13	19 N	27 E.	SE¼ SE¼	.14		
34	19 N.	28 E.	SE¼ SW¼	.50		
24	19 N.	27 E.	NW¼ NE¼	.31		
"	"	"	SW¼ NE¼	.46		
36	19 N.	28 E.	SE¼ NW¼	.20		
"	"	"	NE¼ SW¼	1.17		
28	19 N.	28 E.	NE¼ NW¼	.84		
27	19 N.	28 E.	NW¼ NE¼	.25		
31	19 N.	28 E.	SE¼ NW¼	.80		
*27	18 N.	28 E.	NW¼ NW¼		(7.37)	
"	"	"	NE¼ NW¼	3.20	3.20	
"	"	"	SE¼ NW¼	.56	13.7	
"	"	"	SW¼ NE¼		15.6	
"	"	"	SW¼ NW¼		.4	
*	TOTAL			40.27 ac.	40.27 ac.	181.21