ACREAGE						
SECTION	TOWNSHIP	RANGE	SUBDIVISION	EXISTING ACREAGE OF USE	PROPOSED ACREAGE OF USE	DUTY AC.-FT.
12	17	28	SE¼ NW¼	11.0		
			SW¼ NE¼	29.0		
18	19 N.	31 E.	NE¼ SE¼		20.0	
33	20 N.	31 E.	SW¼ SW¼		20.0	
TOTAL				40.0	40.0	140.0

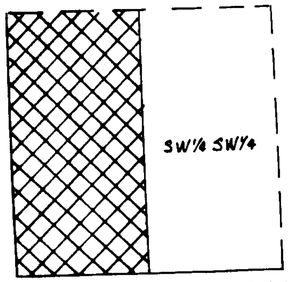

Sec. 33, T. 20 N., R.31 E., M.D.B.&M.
S.N. 2169

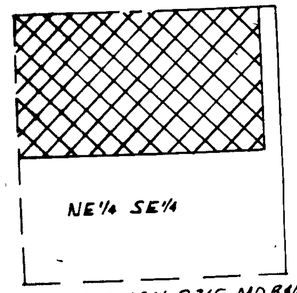

Sec. 18, T. 19 N., R.31 E., M.D.B.&M.
S.N. 2169

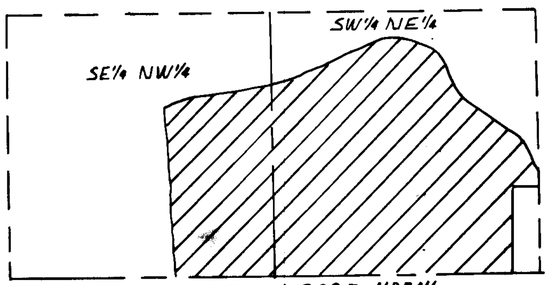

Sec. 12, T. 17 N., R.28 E., M.D.B.&M.
S.N. 6-14

STATE OF NEVADA }
COUNTY OF CHURCHILL } SS

I, GEORGE M. WILSON BEING FIRST DULY SWORN, DEPOSE AND SAY THAT THIS MAP CONSISTING OF ONE SHEET HAS BEEN CORRECTLY DRAWN TO THE DESIGNATED SCALE FROM TRUCKEE-CARSON-IRRIGATION-DISTRICT RECORDS THAT IT TRULY AND CORRECTLY REPRESENTS THE EXISTING PLACE OF USE AND THE PROPOSED PLACE OF USE, OF WATER FROM THE TRUCKEE RIVER AND THE CARSON RIVER IN CHURCHILL COUNTY BY

BRUCE K. & JAMIE L. KENT
APPLICANT

FOR IRRIGATION PURPOSES, THE POINT OF DIVERSION LAHONTON DAM IS UNCHANGED AND THE BOUNDARY OF ALL LANDS SHOWN BY 40 ACRE SUBDIVISIONS FOR THE AREAS PROPOSED TO BE IRRIGATED, ARE FULLY AND CORRECTLY DESIGNATED THEREON.

George M. Wilson
STATE WATER RIGHT SURVEYOR

SUBSCRIBED AND SWORN TO BEFORE ME THIS 5th DAY OF June 1986.
NOTARY PUBLIC IN AND FOR CHURCHILL COUNTY, NEVADA

Ronda Easton
NOTARY PUBLIC

RONDA EASTON
Notary Public - State of Nevada
Appointment Recorded in Churchill County
MY APPOINTMENT EXPIRES DEC. 11, 1989

NORTH

SCALE. 1"=400 FT.

0 330 660 990 1320

LEGEND

= EXISTING PLACE OF USE

= PROPOSED PLACE OF USE

50010

MAP
TO ACCOMPANY APPLICATION TO CHANGE THE PLACE OF USE FOR IRRIGATION WATER.

BY BRUCE K. & JAMIE L. KENT
FROM TRUCKEE RIVER / CARSON RIVER

FILED
JUL 16 1986
STATE ENGINEER'S OFFICE

'86 JUL 16 P3:50
STATE ENGINEER'S OFFICE

50010