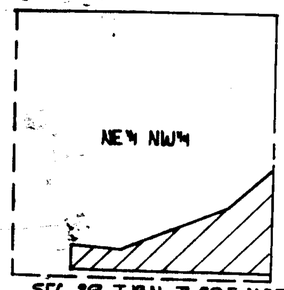

SEC. 28, T 19 N., R. 28 E. M.D.B.&M.
SER NOS. 563; 563-A; 563-B & 563-C

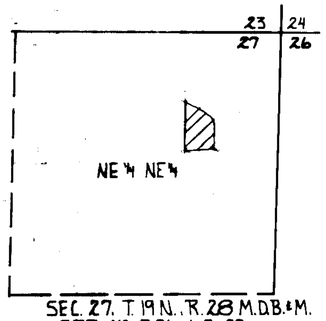

SEC. 27, T. 19 N., R. 28 M.D.B.&M.
SER. NO. 526-1-A-20

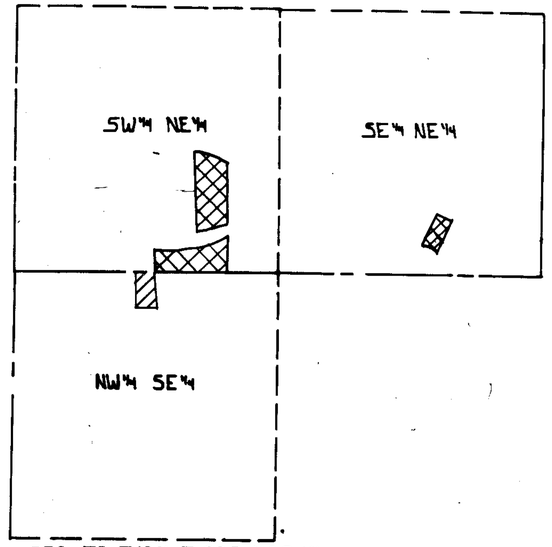

SEC. 30, T. 19 N., R. 29 E. M.D.B.&M.
SER. NO. 666-3-D & 666

ACREAGE						
SECTION	TOWNSHIP	RANGE	SUBDIVISION	EXISTING ACREAGE OF USE.	PROPOSED ACREAGE OF USE	DUTY AC.-FT.
28	19	28	NE¼ NW¼	6.19		4.5
27	19	28	NE¼ NE¼	.74		4.5
36	19	28	NW¼ NW¼	.50		3.5
36	19	28	SE¼ NW¼	.10		4.5
36	19	28	SE¼ NE¼	.32		3.5
29	19	29	NE¼ SE¼	.39		3.5
30	19	29	NW¼ SE¼	.37		3.5
30	19	29	SW¼ NE¼		2.55	3.5
30	19	29	SE¼ NE¼		.24	3.5
16	19	29	NE¼ NE¼	1.24 *	11.28	4.5
20	19	28	SE¼ NE¼	5.68		4.5
20	19	28	NE¼ SE¼	5.7		4.5
29	19	28	NE¼ NE¼	2.28		4.5
16	19	29	[redacted]		10.65	4.5
16	19	29	NE¼ NE¼	1.21 *		3.5
TOTAL				24.72	24.72	108.46

should have been stopped @ 3.5 AF/AC

* Acreage is under State Application No. 47852 for 3.5 acre feet per acre & under State Application No. 47802 for 1.0 acre foot per acre.

STATE OF NEVADA
COUNTY OF CHURCHILL } SS

I, GEORGE M. WILSON BEING FIRST DULY SWORN DEPOSE AND SAY THAT THIS MAP CONSISTING OF ONE SHEET HAS BEEN CORRECTLY DRAWN TO THE DESIGNATED SCALE FROM TRUCKEE-CARSON IRRIGATION DISTRICT RECORDS THAT IT TRULY AND CORRECTLY REPRESENTS THE EXISTING PLACE OF USE AND THE PROPOSED PLACE OF USE OF WATER FROM THE TRUCKEE RIVER AND THE CARSON RIVER IN CHURCHILL COUNTY BY

JOE & JOANN L. SERPA
APPL. CHR.

FOR IRRIGATION PURPOSES, THE POINT OF DIVERSION LAHONTAN DAM IS UNCHANGED AND THE BOUNDARY OF ALL LANDS SHOWN BY 40 ACRE SUBDIVISIONS FOR THE AREAS PROPOSED TO BE IRRIGATED, ARE FULLY AND CORRECTLY DESIGNATED THEREON.

George M. Wilson
STATE WATER RIGHT SURVEYOR

SUBSCRIBED AND SWORN TO BEFORE ME THIS 5th DAY OF June 1986.
NOTARY PUBLIC IN AND FOR CHURCHILL COUNTY, NEVADA

RONDA EASTON
Notary Public - State of Nevada
Appointment Recorded in Churchill County
MY APPOINTMENT EXPIRES DEC. 11, 1988

Ronda Easton
NOTARY PUBLIC

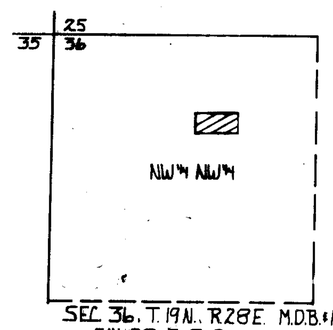

SEC. 36, T. 19 N., R. 28 E. M.D.B.&M.
541-28-E-3-D

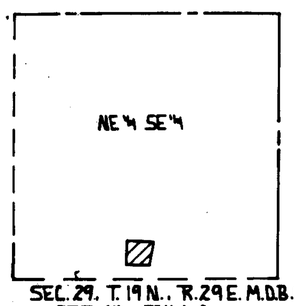

SEC. 29, T. 19 N., R. 29 E. M.D.B.&M.
SER. NO. 704-1-G

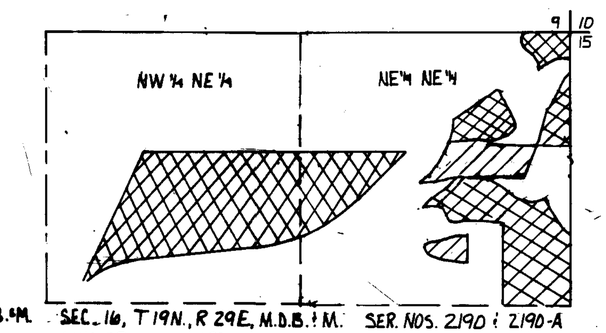

SEC. 16, T 19 N., R 29 E, M.D.B.&M. SER. NOS. 2190 & 2190-A
& UNDER STATE APPLICATION NO. 47852 & 47852



SEC. 36, T. 19 N., R. 28 E. M.D.B.&M.
SER. NO. 617-27-J

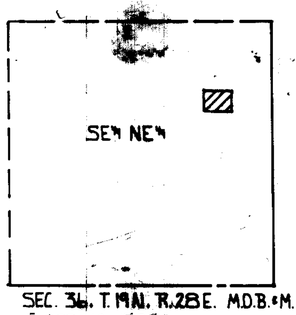

SEC. 36, T. 19 N., R. 28 E. M.D.B.&M.
SER. NO. 3284

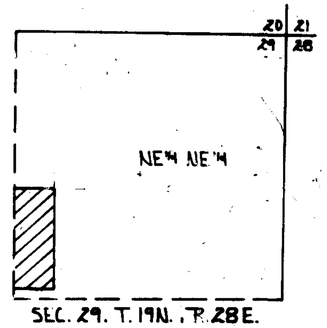

SEC. 29, T. 19 N., R. 28 E.
SER. NO 566-3-D-1

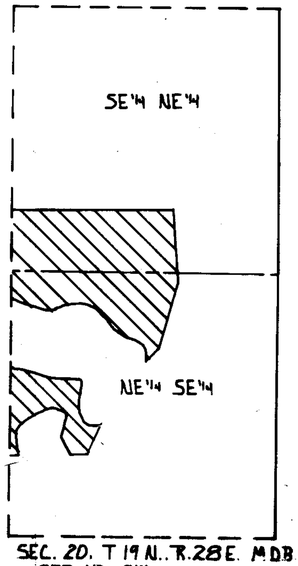

SEC. 20, T 19 N., R. 28 E. M.D.B.&B.
SER. NO. 514

SCALE. 1" = 400 FT.

LEGEND

EXISTING PLACE OF USE

PROPOSED PLACE OF USE

50007

MAP
TO ACCOMPANY APPLICATION TO CHANGE THE PLACE OF USE FOR IRRIGATION WATER.

TO. JOE & JOANN L. SERPA

FROM. TRUCKEE RIVER &

FILED
STATE ENGINEER'S OFFICE

RECEIVED
STATE ENGINEER'S OFFICE
'87 MAR 23 P4:09