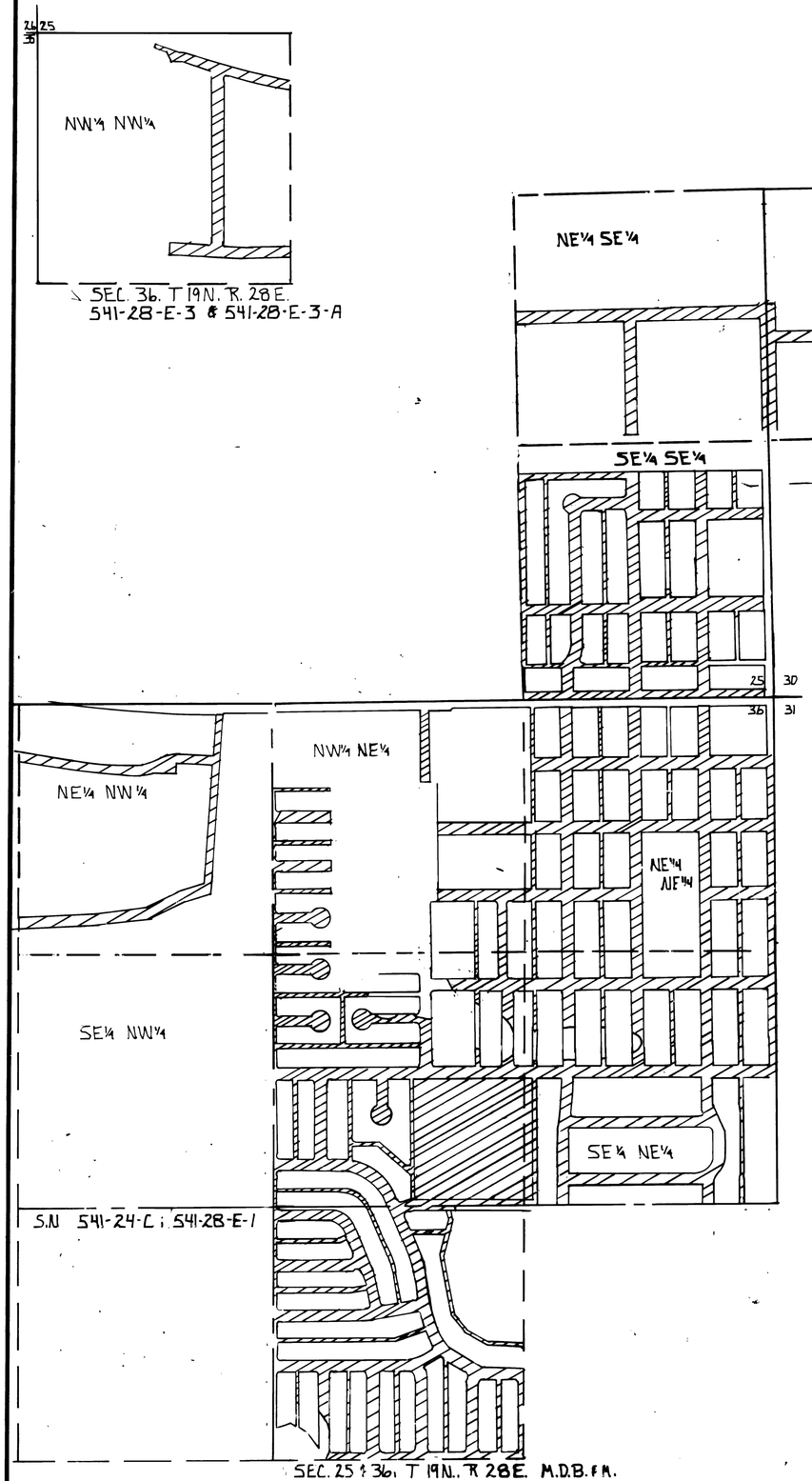

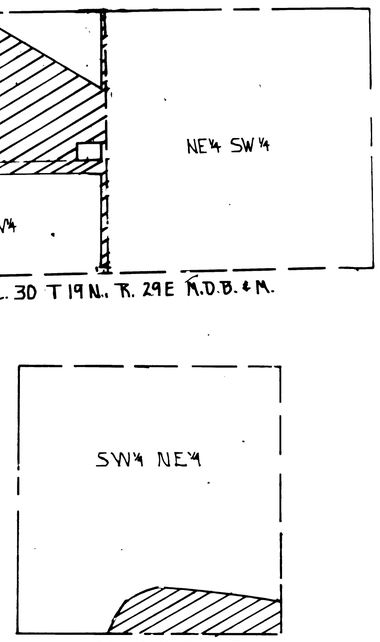

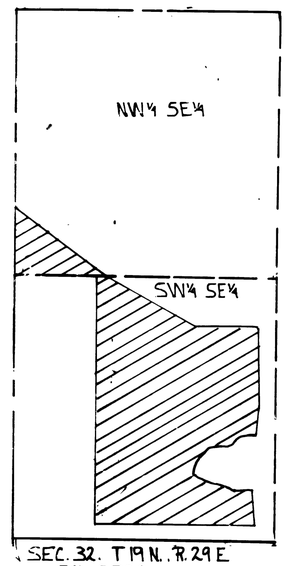

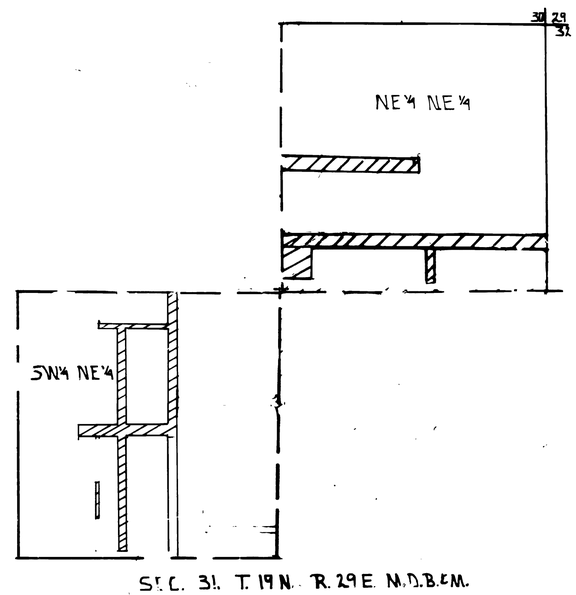

ACREAGE

SECTION	TOWNSHIP	RANGE	SUBDIVISION	EXISTING ACREAGE OF USE.	PROPOSED ACREAGE OF USE	DUTY AC-FT.
24	19	28	SW¼ NE¼	3.8		
25	19	28	SE¼ SE¼	6.64		
36	19	28	SE¼ NE¼	16.67		
36	19	28	NE¼ NE¼	17.25		
36	19	28	NE¼ NW¼	3.92		
36	19	28	NW¼ SE¼	10.00		
30	19	29	NW¼ SW¼	12.37		
31	19	29	NE¼ NE¼	4.49		
31	19	29	SW¼ NE¼	2.28		
32	19	29	SW¼ SE¼	19.0		
32	19	29	NW¼ SE¼	1.7		
36	19	28	NW¼ NE¼	3.88		
36	19	28	SW¼ NE¼	20.31		
25	19	28	NE¼ SE¼	3.05		

STATE OF NEVADA
COUNTY OF CHURCHILL } SS

I GEORGE WILSON BEING FIRST DULY SWORN DEPOSE AND SAY THAT THIS MAP CONSISTING OF ONE SHEET WAS BEEN CORRECTLY DRAWN TO THE DESIGNATED SCALE FROM TRUCKEE CARSON IRRIGATION DISTRICT RECORDS THAT IT TRULY AND CORRECTLY REPRESENTS THE EXISTING PLACE OF USE AND THE PROPOSED PLACE OF USE OF WATER FROM THE TRUCKEE RIVER AND THE CARSON RIVER IN CHURCHILL COUNTY BY

TRUCKEE CARSON IRRIGATION DISTRICT
PRES. CHAT

FOR IRRIGATION PURPOSES, THE POINT OF DIVERSION LAHONTAN DAM IS UNCHANGED AND THE BOUNDARY OF ALL LANDS SHOWN BY 40 ACRE SUBDIVISIONS FOR THE AREAS PROPOSED TO BE IRRIGATED, ARE FULLY AND CORRECTLY DESIGNATED THEREON.

George M. Wilson
STATE WATER RIGHT SURVEYOR

SUBSCRIBED AND SWORN TO BEFORE ME THIS 5th DAY OF June 1986.
NOTARY PUBLIC IN AND FOR CHURCHILL COUNTY, NEVADA.

Ronda Easton
NOTARY PUBLIC

RONDA EASTON
Notary Public - State of Nevada
Appointment Recorded In Churchill County
MY APPOINTMENT EXPIRES DEC 11, 1988

NORTH

SCALE. 1" = 400 FT.

0 660 990 1320

LEGEND

EXISTING PLACE OF USE

PROPOSED PLACE OF USE

50000

MAP
TO ACCOMPANY APPLICATION TO CHANGE THE PLACE OF USE FOR IRRIGATION WATER.

BY. TRUCKEE CARSON IRRIGATION DISTRICT

FROM. TRUCKEE RIVER & CARSON RIVER

FILED
APR 08 1987

50000

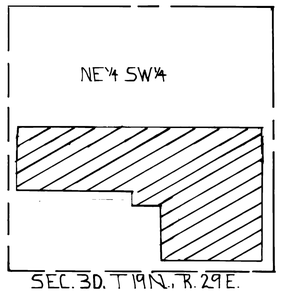

SEC. 30. T 19N., R. 29E.

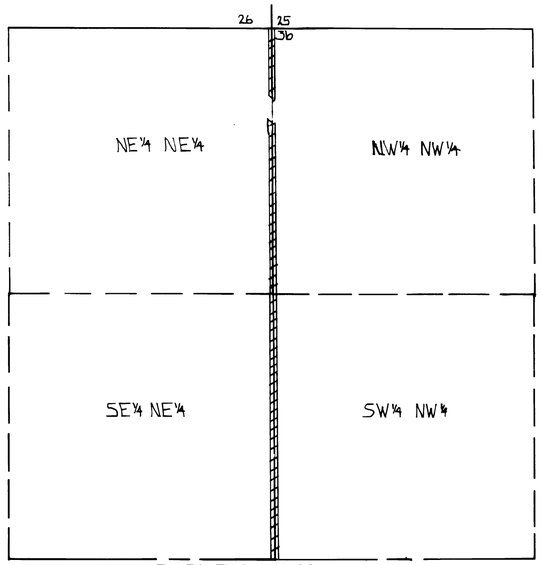

SEC. 35 & 36. T 19N., R. 29E.

ACREAGE						
SECTION	TOWNSHIP	RANGE	SUBDIVISION	EXISTING ACREAGE OF USE	PROPOSED ACREAGE OF USE	DUTY ACRE FT
1	18	28	LOT I	8.67 ✓		
1	18	28	LOT II	31.33 ✓		
1	18	28	LOT III	10.62 ✓		
6	17	29	LOT I	.46 ✓		
6	17	29	LOT II	.45 ✓		
6	17	29	LOT III	.45 ✓		
6	17	29	LOT IV	.45 ✓		
6	17	29	LOT V	.46 ✓		
6	17	29	SE¼ NW¼	.46 ✓		
30	19	29	NE¼ SW¼	11.44		
35	19	29	NE¼ NE¼	.42 ✓		
35	19	29	SE¼ NE¼	.45 ✓		
36	19	29	NW¼ NW¼	.45 ✓		
36	19	29	SW¼ NW¼	.46 ✓		
5	18	29	NW¼ SW¼	3.00 ✓		
5	18	29	NE¼ SW¼	.94 ✓		
5	18	29	SW¼ SW¼	.04 ✓		
				CONTINUED		

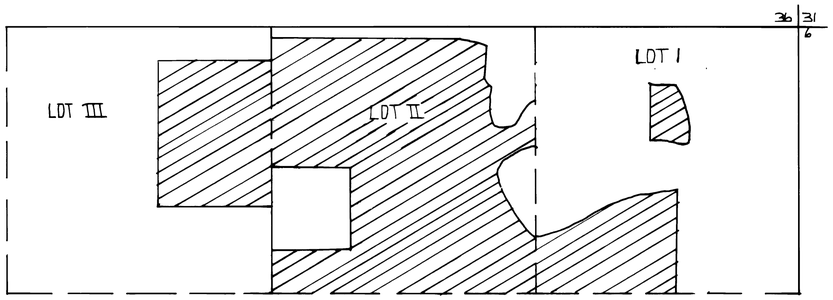

SEC. 1. T 18N., R. 28 M.D.B. & M.

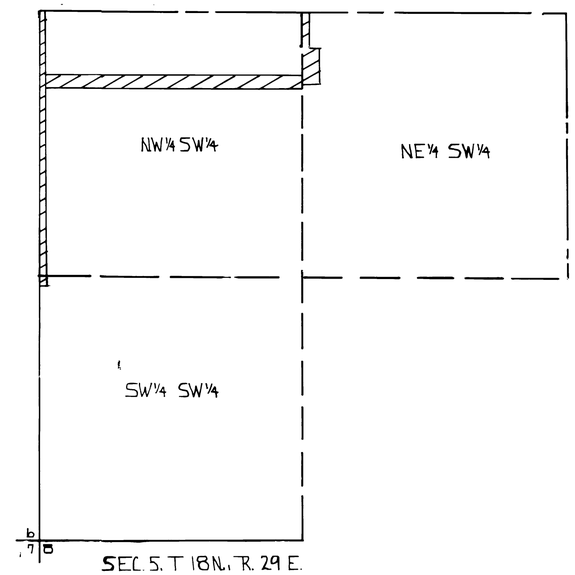

SEC. 5. T 18N., R. 29 E.

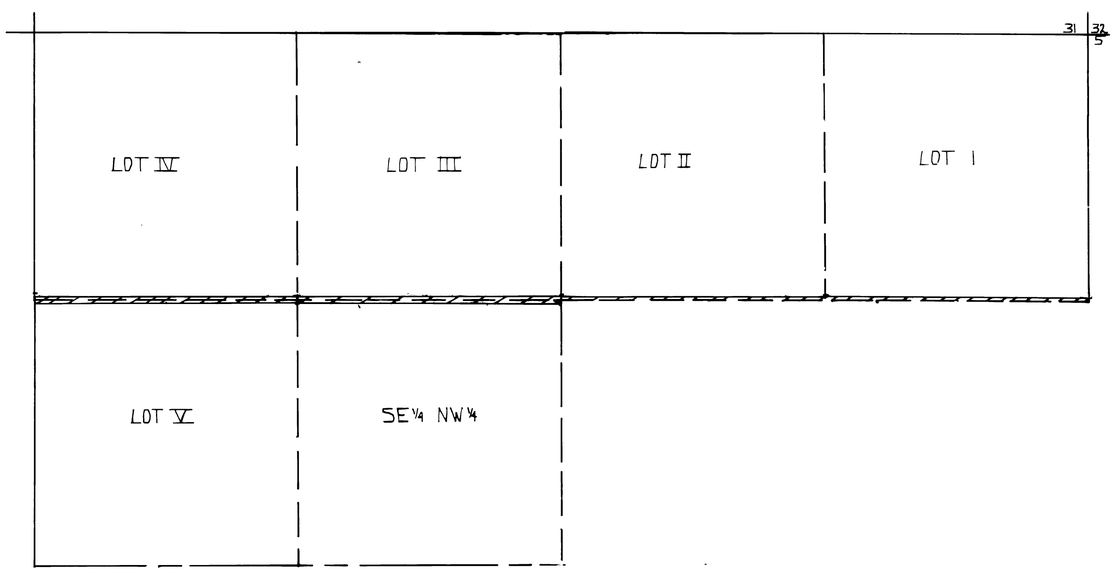

SEC. 6. T 17N., R. 29 E

NORTH

SCALE. 1" = 400 FT.

LEGEND

PLACE OF USE

PROPOSED PLACE OF USE

STATE ENGINEER'S OFFICE
'87 JAN 15 P4:06

STATE ENGINEER'S OFFICE
'86 JUL 16 P3:51

FILED
APR 08 1987
STATE ENGINEER'S OFFICE

MAP
TO ACCOMPANY APPLICATION TO CHANGE THE PLACE OF USE FOR IRRIGATION WATER.

BY TRUCKEE-CARSON IRRIGATION DISTRICT

FROM TRUCKEE RIVER & CARSON RIVER

50000

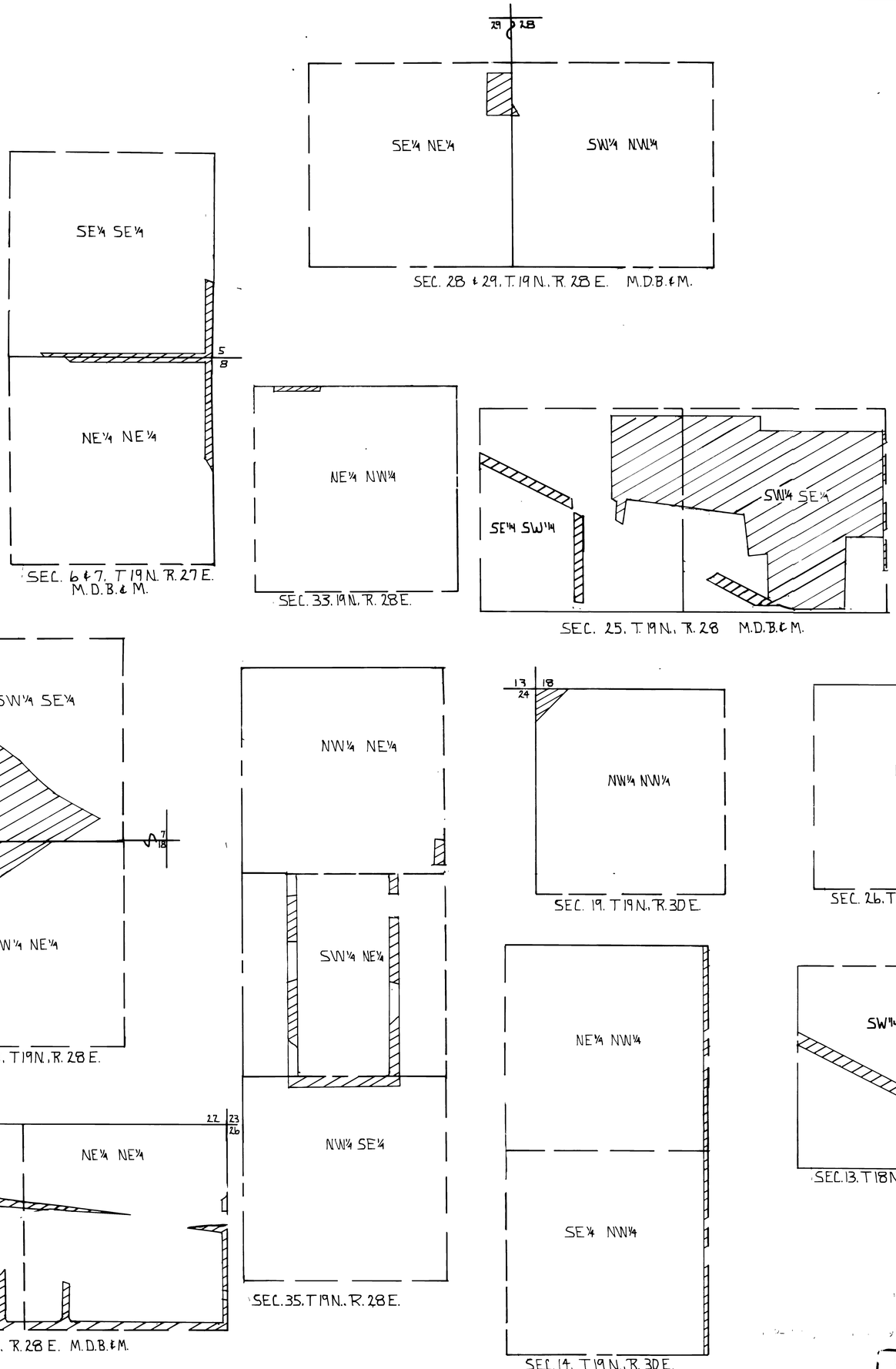

ACREAGE

SECTION	TOWNSHIP	RANGE	SUBDIVISION	EXISTING ACREAGE OF USE.	PROPOSED ACREAGE OF USE	DUTY AC.-FT.
13	18	28	SW¼ SE¼	2.4 ✓		
24	18	28	NE¼ NE¼	1.8 ✓		
26	18	28	NE¼ NE¼	.43 ✓		
6	19	27	SE¼ SE¼	1.4 ✓		4.5
7	19	27	NE¼ NE¼	1.39 ✓		4.5
7	19	28	SW¼ SE¼	10.0 ✓		4.5
18	19	28	NW¼ NE¼	6.0 ✓		4.5
25	19	28	SE¼ SW¼	7.62 ✓		
25	19	28	SW¼ SE¼	27.08 ✓		
27	19	28	NW¼ NE¼	3.0 ✓		
27	19	28	NE¼ NE¼	2.1 ✓		
28	19	28	SW¼ NW¼	.04 ✓		
29	19	28	SE¼ NE¼	1.32 ✓		
33	19	28	NE¼ NW¼	.24 ✓		
35	19	28	NW¼ NE¼	.21 ✓		
35	19	28	SW¼ NE¼	1.9 ✓		
35	19	28	NW¼ SE¼	1.0 ✓		
14	19	30	NE¼ NW¼	.84 ✓		
14	19	30	SE¼ NW¼	.83 ✓		
19	19	30	NW¼ NW¼	.46 ✓		
31	19	29	NE¼ SW¼	.35 ✓		
TOTAL				266.32		1,198.44

FILED
APR 08 1987
STATE ENGINEER'S OFFICE

MAP
TO ACCOMPANY APPLICATION TO CHANGE THE PLACE OF USE FOR IRRIGATION WATER.

BY TRUCKEE-CARSON IRRIGATION DISTRICT

FROM TRUCKEE RIVER & CARSON RIVER

50000

ACREAGE						
SECTION	TOWNSHIP	RANGE	SUBDIVISION	EXISTING PLACE OF USE	PROPOSED PLACE OF USE	DUTY AC - FT.
TOTAL						

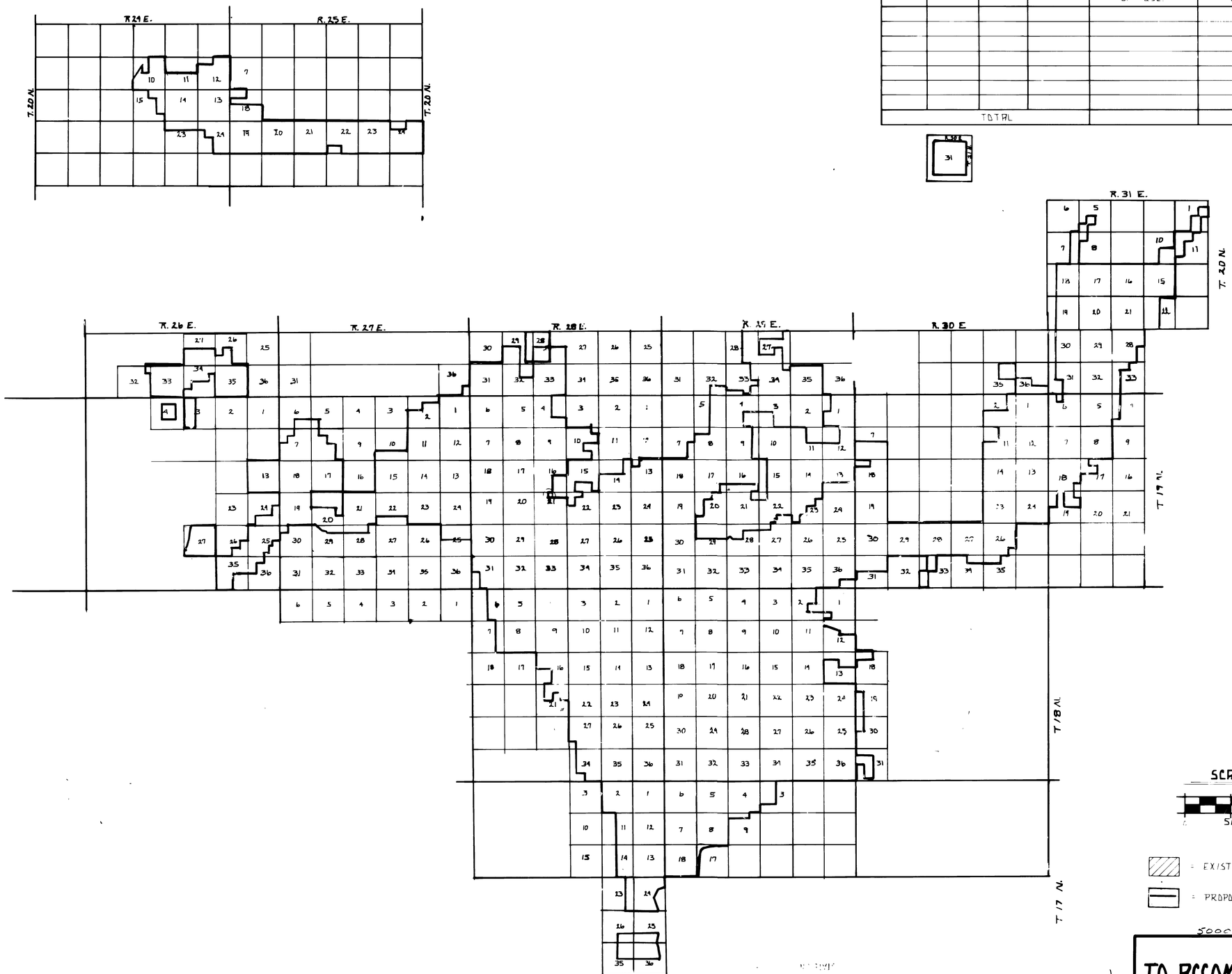

NORTH

SCALE. 1" = 5000 FT.

0 5000 10,000 15,000 20,000

LEGEND

= EXISTING PLACE OF USE

= PROPOSED PLACE OF USE

50000

FILED
APR 08 1961
STATE ENGINEER'S OFFICE

MAP
TO ACCOMPANY APPLICATION TO CHANGE THE PLACE OF USE FOR IRRIGATION WATER.

BY. TRUCKEE-CARSON IRRIGATION DISTRICT

FROM. TRUCKEE RIVER & CARSON RIVER

50000