Sec.	Sub. Div.	T	R	Cultivated Acreage	Description of Culture	Date of first Cultivation.
31	NW¼ NE¼	18N	68E	14A	Grain	1918
31	NE¼ NE¼	18N	68E	3A	Grain	1918
31	SW¼ NE¼	18N	68E	2A	Grain	1918
31	SW¼ NE¼	18N	68E	25A	Alfalfa	1914
31	SE¼ NE¼	18N	68E	14A	Alfalfa	1914
31	SE¼ NE¼	18N	68E	½A	Garden	1914
31	NW¼ SE¼	18N	68E	11A	Grain	1920
31	NW¼ SE¼	18N	68E	8½A	Alfalfa	1916
31	NE¼ SE¼	18N	68E	9A	Grain	1920
31	NE¼ SE¼	18N	68E	8½A	Alfalfa	1916

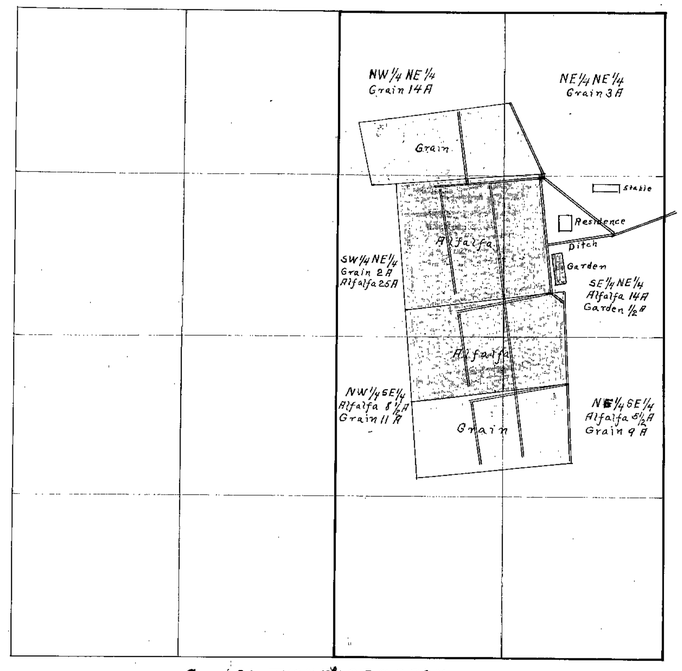

Sec. 31 T18N R68E M.D.B.&M.

N

S

STATE OF NEVADA }
County of White Pine } ss

I, C. S. Quate being first duly sworn deposes and say that the above map is a true and accurate plat of the lands irrigated by C. S. Miller, as taken from the field notes of a survey made by me, completed on the 23rd day of January 1921.

That the map and survey were made at the instance of the said C. S. Miller owner of said lands, and that it truly represents the irrigated lands of said C. S. Miller.

C. S. Quate

Subscribed and sworn to before me this 8 day of February 1921

Alfred Bellanger
Notary Public in and for
White Pine County, Nevada.
My Commission expires on 4 years from this date

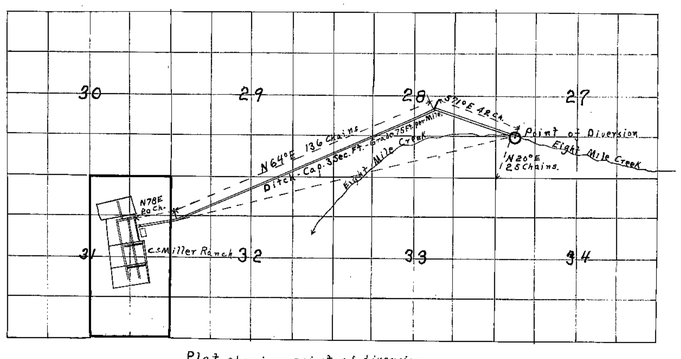

Plat showing point of diversion of water from Eight Mile Creek, Permit 5923.
Scale - Two inches = 1 Mile.

MAP
SHOWING CULTIVATED LANDS
on
FARM OWNED BY C. S. MILLER
and
IRRIGATED BY WATER TAKEN FROM
EIGHT MILE CREEK
under
PERMIT #5923
Scale - 8 inches = 1 mile.

FILED
Apr 15

4/15/21

Section	Sub-division	Township	Range	Cultivated Acreage	Description of Culture	Date of first Culture.
31	NE¼NE¼	18N.	68E	2.4	Rye	
"	NW¼NE¼	"	"	7.4	"	
"	SW¼NE¼	"	"	7.9	"	
"	"	"	"	1.35	Garden	
"	"	"	"	21.2	Alfalfa	
"	SE¼NE¼	"	"	11.5	"	
"	"	"	"	0.65	Garden	
"	"	"	"	1.0	Orchard	
"	NW¼SE¼	"	"	2.86	Rye	
	"	"	"	17.7	Alfalfa	
	NE¼SE¼	"	"	11.2	"	

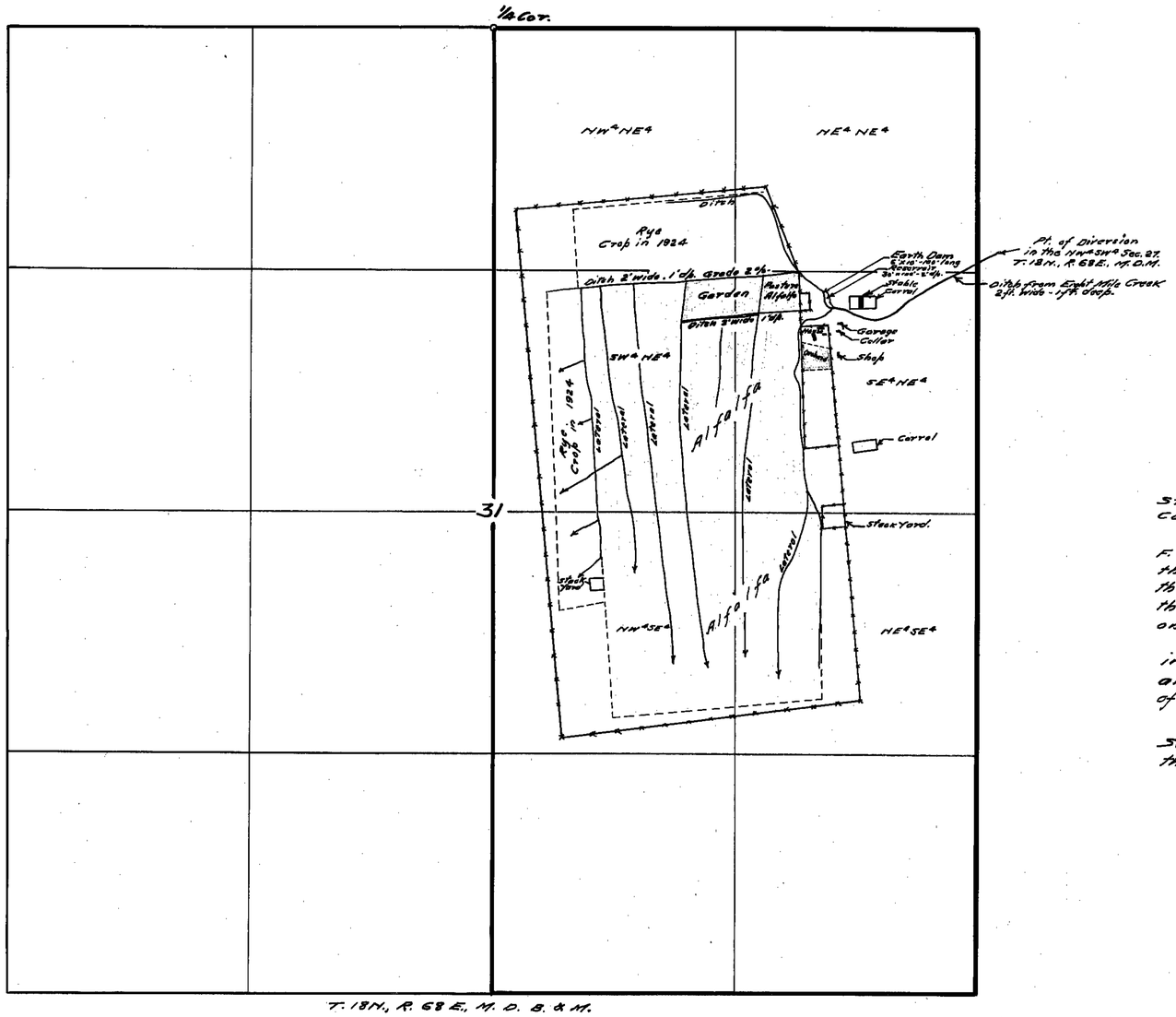

T. 18N., R. 68E., M. D. B. & M.

SCALE 1-IN. = 400 FT.

STATE OF NEVADA } SS.
County of White Pine. }

F. W. Millard, being first duly sworn, deposes and says that the above map is a true and accurate plat of the land irrigated by GEORGE H. ELDRIDGE as taken from the field notes of a survey made by me, completed on the 11th day of March, 1927.

That the map and survey were made at the instance of GEORGE H. ELDRIDGE, owner of said lands, and that it truly represents the irrigated lands of GEORGE H. ELDRIDGE.

F. W. Millard
Surveyor.

Subscribed and sworn to before me
this 18th day of March, 1927.

Gladys M. Keenan
Notary Public in and for White Pine County, Nevada.

Certificate No. 1280-BK5 May 6-1927 for 0.85 c.f.s.

FILED
May 5, 1927
STATE ENGINEER'S OFFICE

MAP SHOWING LAND IRRIGATED
BY
GEORGE H. ELDRIDGE
FROM
EIGHT MILE CREEK.
PERMIT NO. 5923.
Surveyed March. 11-1927.
By Ed. Millard & Son.
Ely. Nevada.

3/17/27

5923

SECTION	SUB DIVISION	TOWNSHIP	RANGE	CULTIVATED ACREAGE	DESCRIPTION OF CULTURE	DATE OF FIRST CULTIVATION
31	N½	18N	68E	10	Grain	
"	"	"	"	30	Alfalfa	
"	S½	"	"	30	Alfalfa	
"	"	"	"	10	Grain	

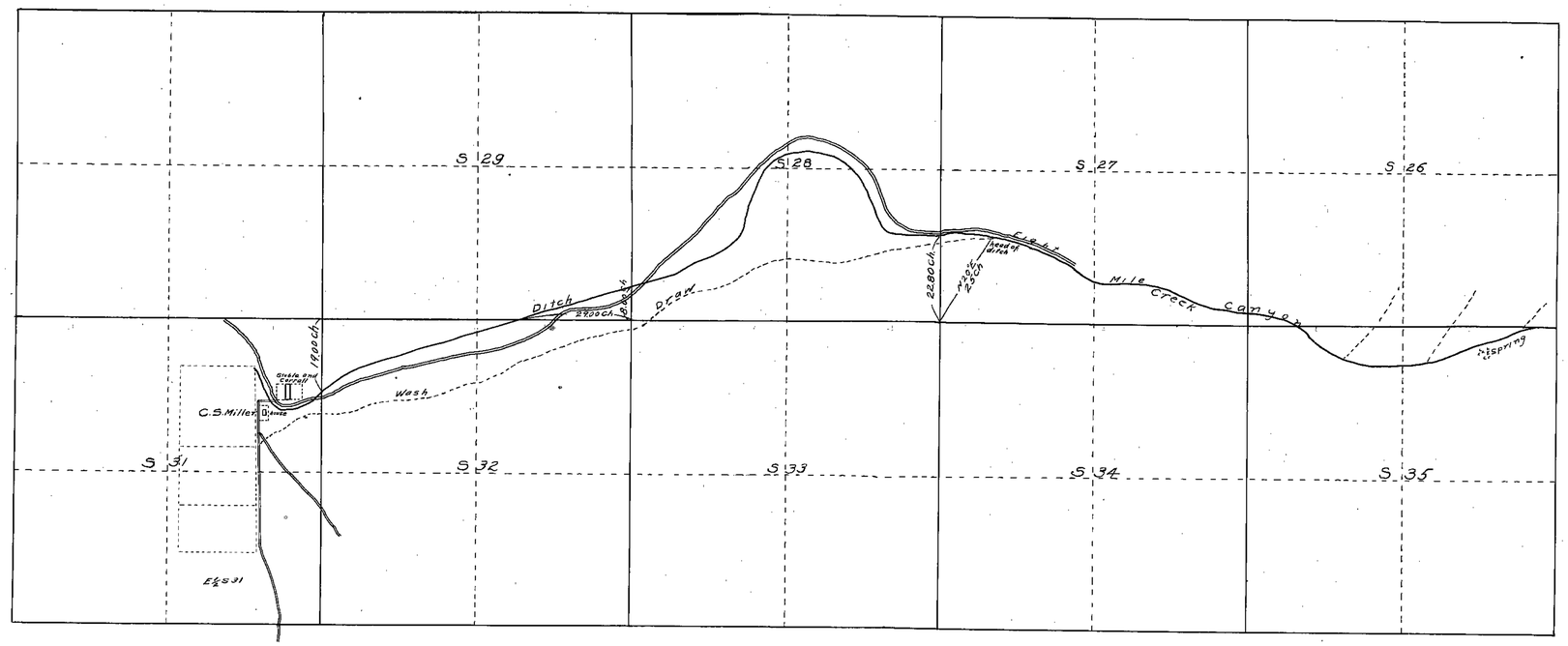

STATE OF NEVADA }
COUNTY OF WHITE PINE } SS.

.....being first duly sworn deposes and says that the above map is a true and accurate plat of the lands irrigated by C.S. Miller as taken from the field notes of a survey made by me, completed on the.... day of October 1917.

That the map and survey were made at the instance of C.S. Miller owner of said lands, and that it truly represents the irrigated lands of said C.S. Miller.

Subscribed and sworn to before me This.....day of..... 1917.

Notary public, in and for
WHITE PINE COUNTY.
NEVADA.

State of Nevada }
County of White Pine } S.S.

I, F.W. Willard, being first duly Sworn, depose and Say, That the above map is a True and accurate Copy of a map made by Chas. M. Pidgeon and Traced by me June - 1918, said Tracing was made at the instance of Chas. M. Miller, owner of irrigated lands shown on said tracing -

F.W. Willard
Surveyor.

Subscribed & sworn to before me this 5th day of July 1918.
H. Biggar
Notary Public in and for White Pine County, Nevada.

MAP
SHOWING IRRIGATION SYSTEM
OF
FARM
OF
C.S. MILLER
T 18N., R 68E
SCALE.- 1" = 10 CHAINS
Traced from a map of Chas. M. Pidgeon
Surveyed Oct. 1917
By Chas. M. Pidgeon

[redacted] 01648