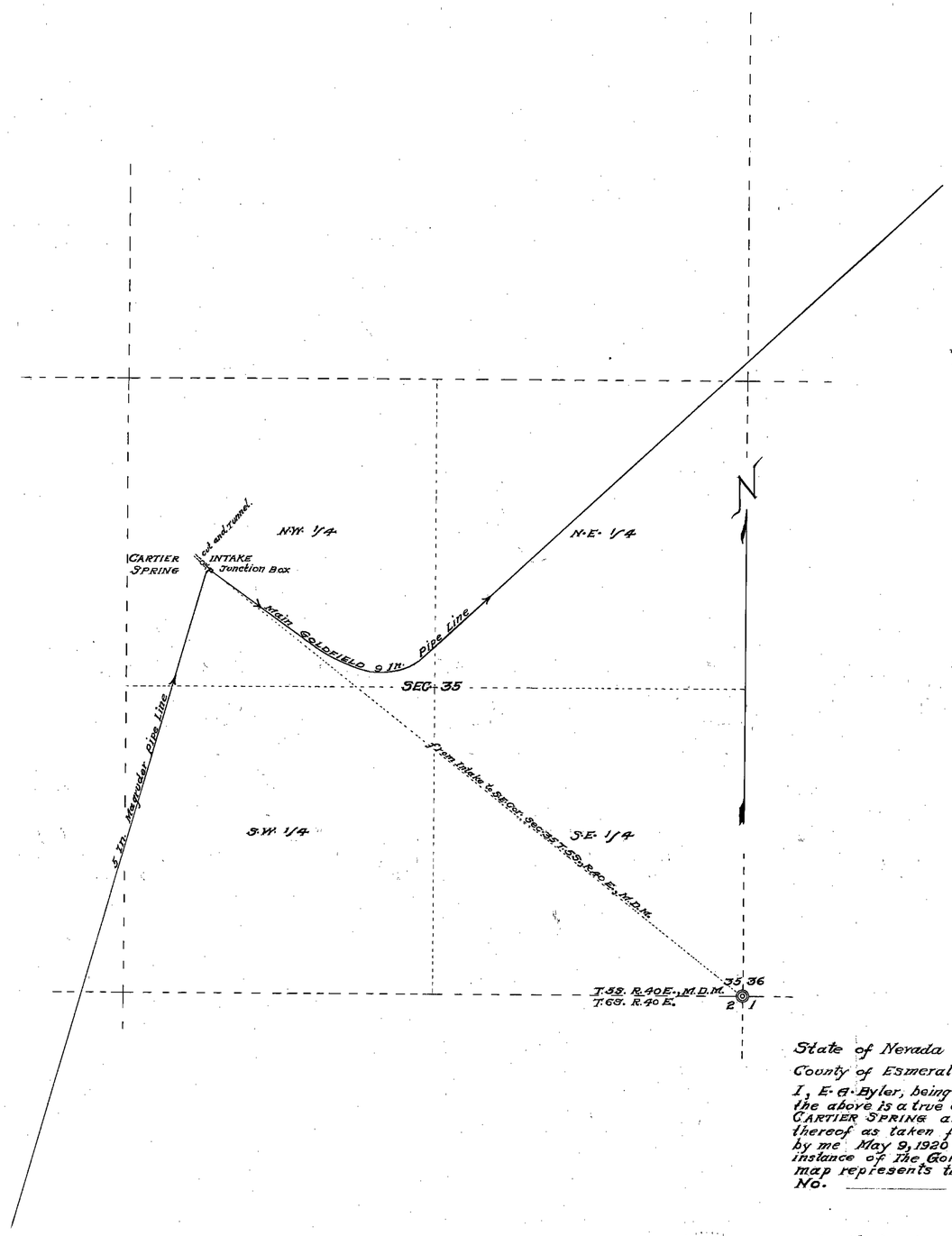

State of Nevada }
County of Esmeralda } s.s.

I, E. A. Byler, being first duly sworn depose and say that the above is a true and accurate plat of the location of CARTIER SPRING and the works appropriating the water thereof as taken from the field notes of a survey made by me May 9, 1920; that said survey was made at the instance of The Goldfield Consolidated Water Co.; that the map represents the works described in Application No. _____

E. A. Byler Surveyor.

Subscribed and sworn to before me this 12th day of May, 1920

F. L. Beard

Notary Public in and for
Esmeralda County, Nevada.

APPLICATION NO. 5918
APPROPRIATION of WATER
OF CARTIER SPRING
By THE GOLDFIELD CONSOLIDATED WATER CO.

SCALE OF PLAT— 600 Ft. TO 1 INCH.
Variation 18° East.

MAY 20, 1920

5/20/20

MAP SHOWING
COLLECTION AND MAIN SUPPLY LINES
— OF THE —
GOLDFIELD CONSOLIDATED WATER COMPANY.

SCALE — 1 INCH = 1 MILE.

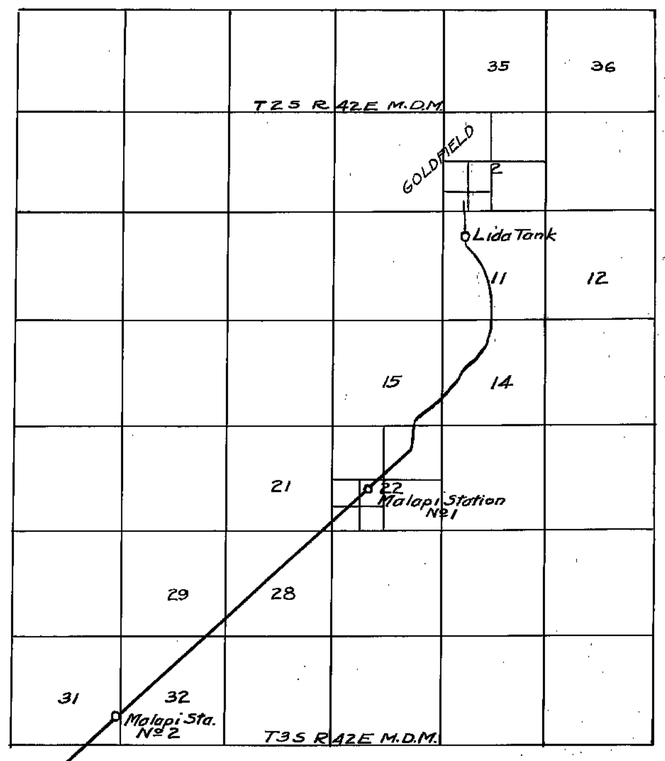

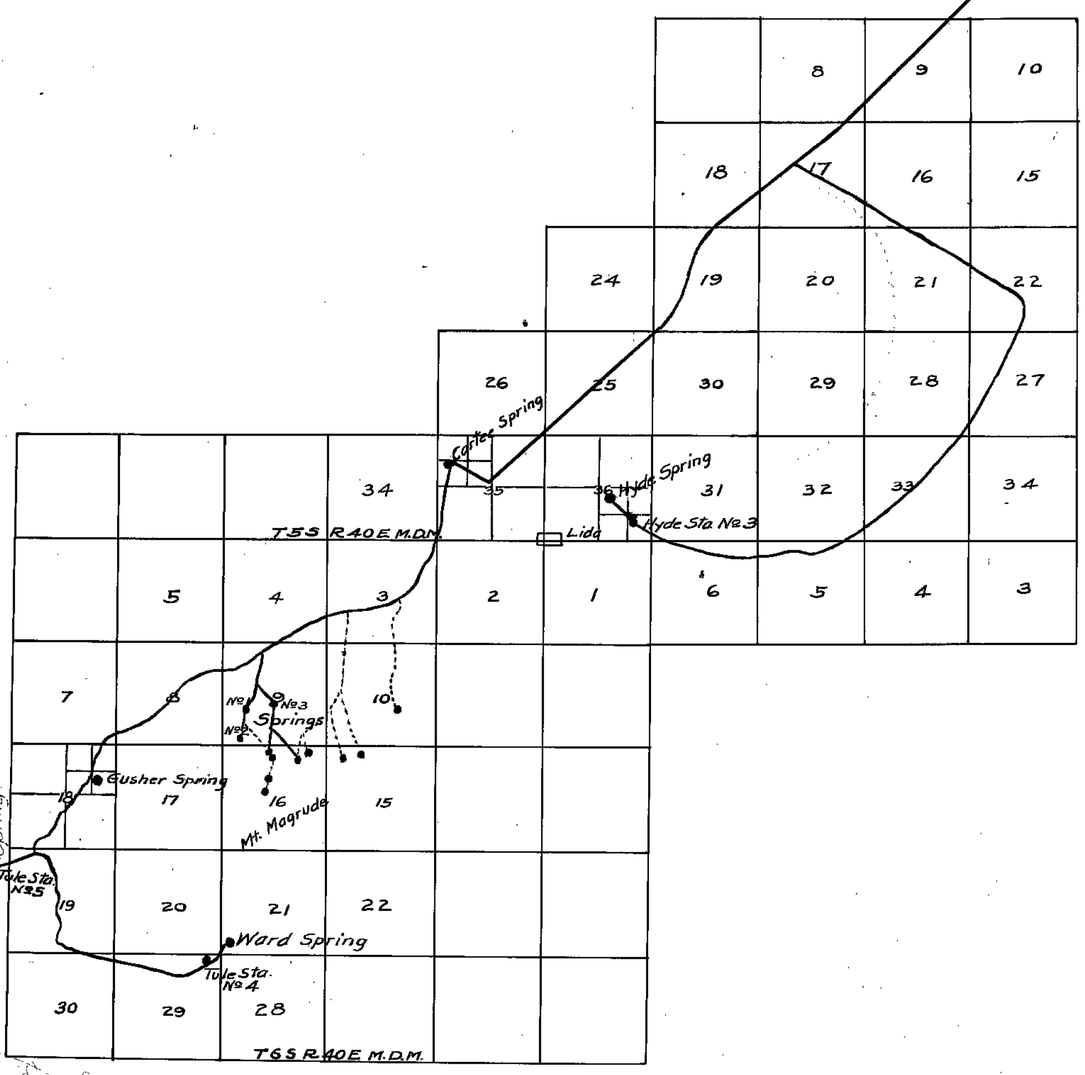

FILED
NOV 28 1921
STATE ENGINEER'S OFFICE

Certificate No. 574 Issued 2-8-22. for 0.25 c.f.s.

5918