S.E. ¼ SEC. 13.



N.E. ¼ SEC. 2, T.13 N., R.23 E.



T.14 N., R.23 E., M.D.B. & M.

S.W. ¼ SEC. 24.



STATE of Nevada, } ss.
County of Ormsby,

I, E. H. Sweetland, being first duly sworn, depose and say that the above map of Fulstone Springs, is a true and accurate plat of said Springs, as taken from the field notes of a survey made by me completed on the 19th day of Dec. 1919.

That the map and survey were made at the instance of F. M. Fulstone owner of said Springs, and that it truly represents Fulstone Springs.

E. H. Sweetland.
Surveyor.

Subscribed and sworn to before me,
this 30th day of Aug. 1920.
Mabel H. Stewart
Notary Public in and for Ormsby County, Nevada.

My commission expires Jan. 18, 1921.

#5906
556 BK4 5-27-21.
for 0.015 c.f.s.

#5907
557 BK4 5-27-21.
for 0.015 c.f.s.

#5908
558 BK4 5-27-21
for 0.015 c.f.s.

MAP of FULSTONE SPRINGS.

FILED
STATE ENGINEER'S OFFICE

Scale: 1" = 200'

5906-7-8.