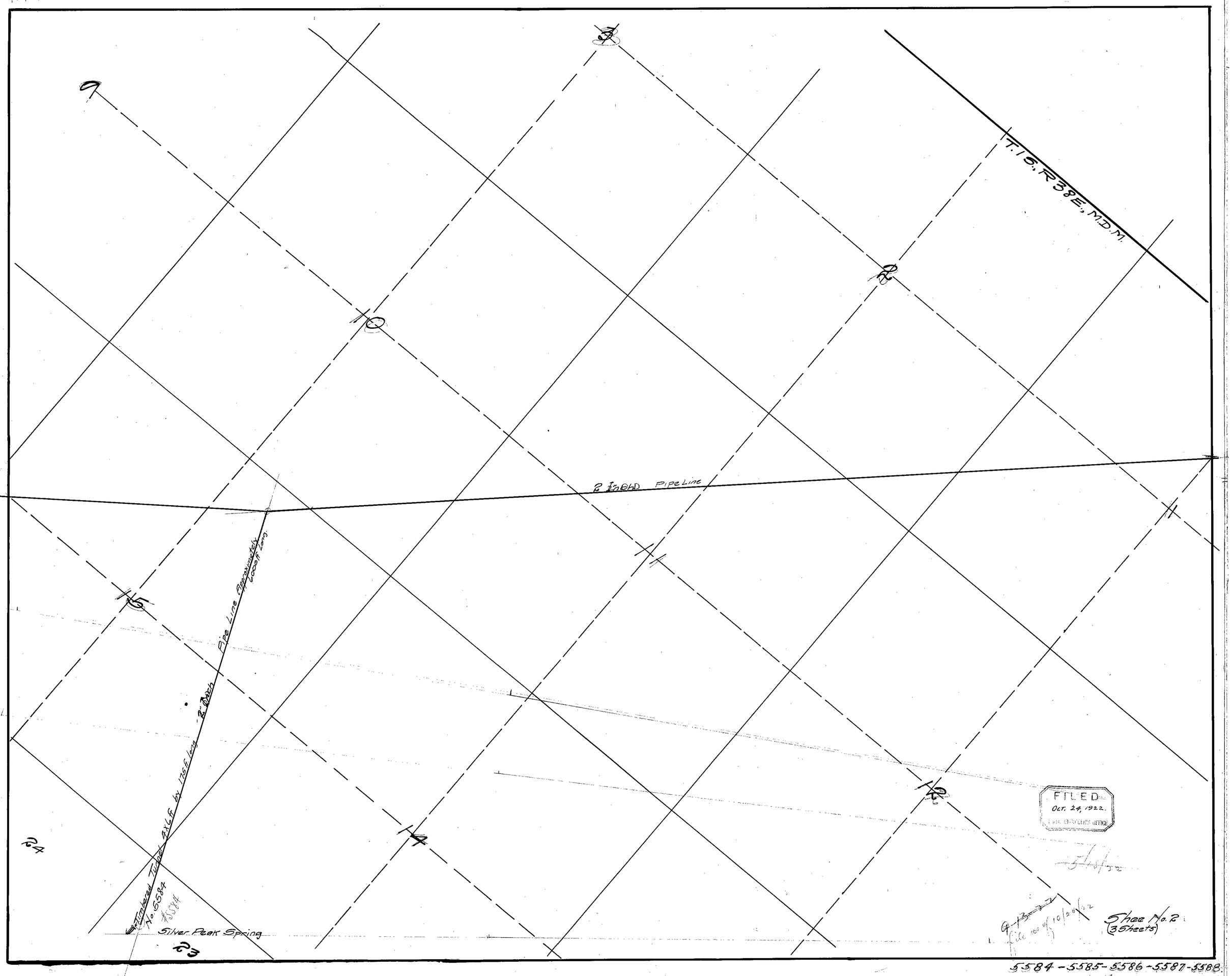

5584 - 5585 - 5586 - 5587 - 5588.

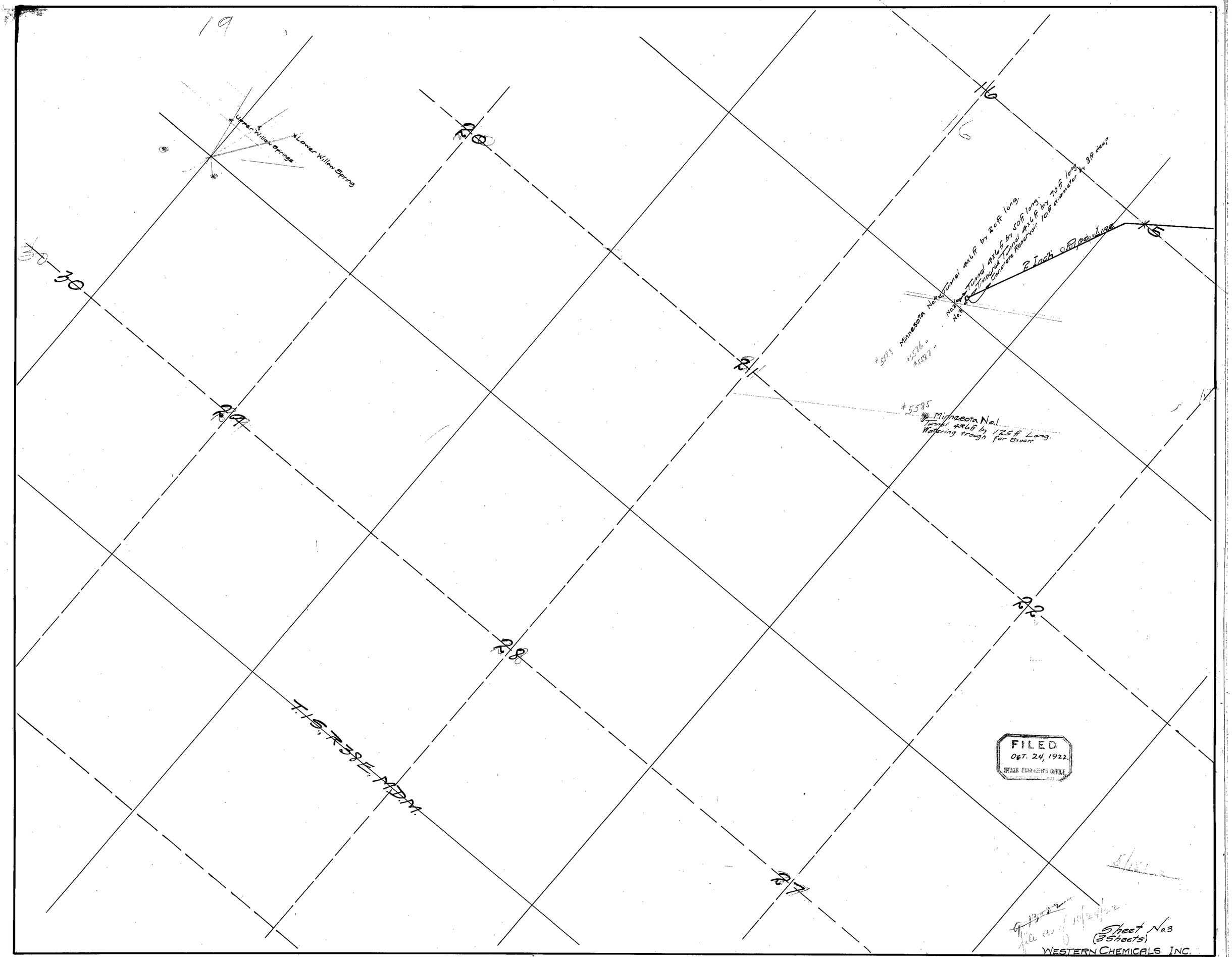

Sheet No.3
(3 Sheets)
WESTERN CHEMICALS INC.
5584 - 5585 - 5586 - 5587 - 5588.

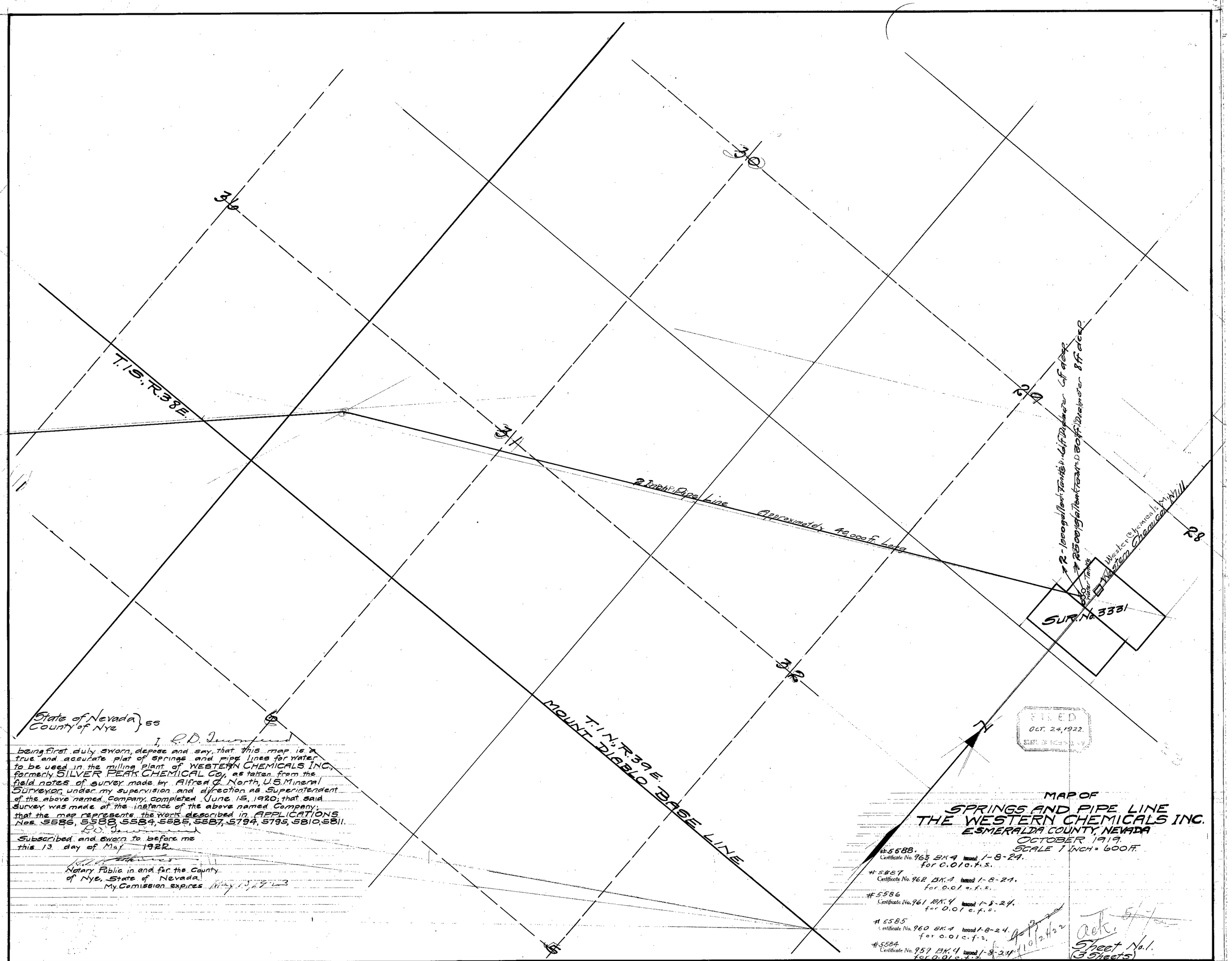

36
30
31
29
28
32
T.1S., R.38E.
T.1N., R.39E.
MOUNT DIABLO BASE LINE
2 Inch Pipe Line Approximately 40,000 ft. Long
2-1000 gallon Tanks 6 ft Diameter 6 ft deep
2-2500 gallon Tanks 8 ft Diameter 8 ft deep
Water Tanks
Western Chemicals Mill
SUR. No. 3331
N
FILED
OCT. 24, 1922.
State of Nevada } ss
County of Nye
I, R.D. Townsend
being first duly sworn, depose and say, that this map is a true and accurate plat of springs and pipe lines for water to be used in the milling plant of WESTERN CHEMICALS INC., formerly SILVER PEAK CHEMICAL Co., as taken from the field notes of survey made by Alfred C. North, U.S. Mineral Surveyor, under my supervision and direction as Superintendent of the above named Company, completed June 15, 1920; that said survey was made at the instance of the above named Company; that the map represents the work described in APPLICATIONS Nos. 5586, 5588, 5584, 5585, 5587, 5794, 5795, 5810, 5811.
R.D. Townsend
Subscribed and sworn to before me this 13 day of May 1922.
Notary Public in and for the County of Nye, State of Nevada.
My Comission expires May 13, 1923
MAP OF
SPRINGS AND PIPE LINE
THE WESTERN CHEMICALS INC.
ESMERALDA COUNTY, NEVADA
OCTOBER 1919.
SCALE 1 INCH = 600 FT.
#5588. Certificate No. 963 BK.4 Issued 1-8-24. for 0.01 c.f.s.
#5587 Certificate No. 962 BK.4 Issued 1-8-24. for 0.01 c.f.s.
#5586 Certificate No. 961 BK.4 Issued 1-8-24. for 0.01 c.f.s.
#5585 Certificate No. 960 BK.4 Issued 1-8-24. for 0.01 c.f.s.
#5584 Certificate No. 959 BK.4 Issued 1-8-24 for 0.01 c.f.s.
Sheet No. 1.
(3 Sheets)
WESTERN CHEMICALS INC.
5584 - 5585 - 5586 - 5587 - 5588