Application No 5542
Map showing the location of the
Upper Cottonwood Springs
and
works made to water livestock
Pershing County
Nevada.
Scale 1" = 50 ft by R.E. Tilden
State Water-right Surv
Dec 1921

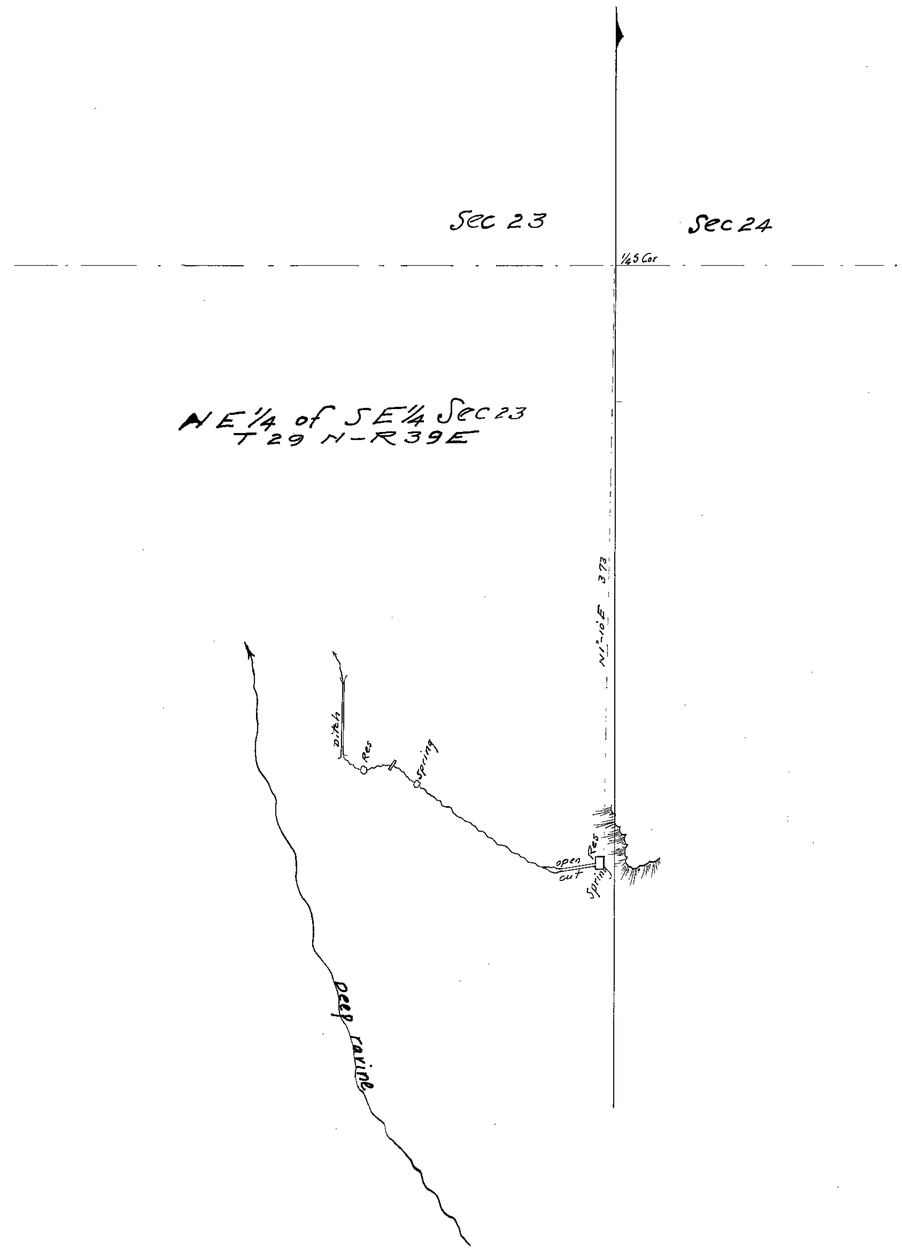

State of Nevada }ss
County of Humboldt

I-R.E. Tilden, being first duly sworn, depose and say that the above map is a true and accurate plat of the springs and watering holes, chanels of Sylvain S. Siard, as taken from the field note's of a survey made by me and completed on Dec 10-1921.

That the map and survey were made at the instance of Sylvain Siard owner of said springs and watering works, and that it truly represents the springs of said Sylvain S. Siard.

R.E. Tilden
Surveyor.

Subscribed & Sworn to before me
this 23 day of 1922

C.L. Mackey,

Notary Public in and for
Humboldt County, Nevada.

Note:- This spring appears to be in an unsurveyed district. Place of starting survey was the W 1/4 Sec Cor of Sec 19-T 29N-R40E traverse stadia line ran to springs.
R.E.T.

FILED
Jan 25 '22
STATE ENGINEER'S OFFICE

1/25/22

5542

APPLICATION No. 5642
Map showing site of Proposed Reservoir for the Pacific Live Stock Company on Alder Creek Humboldt County Nevada.
Scale 1" = 200 ft Sept 1921.

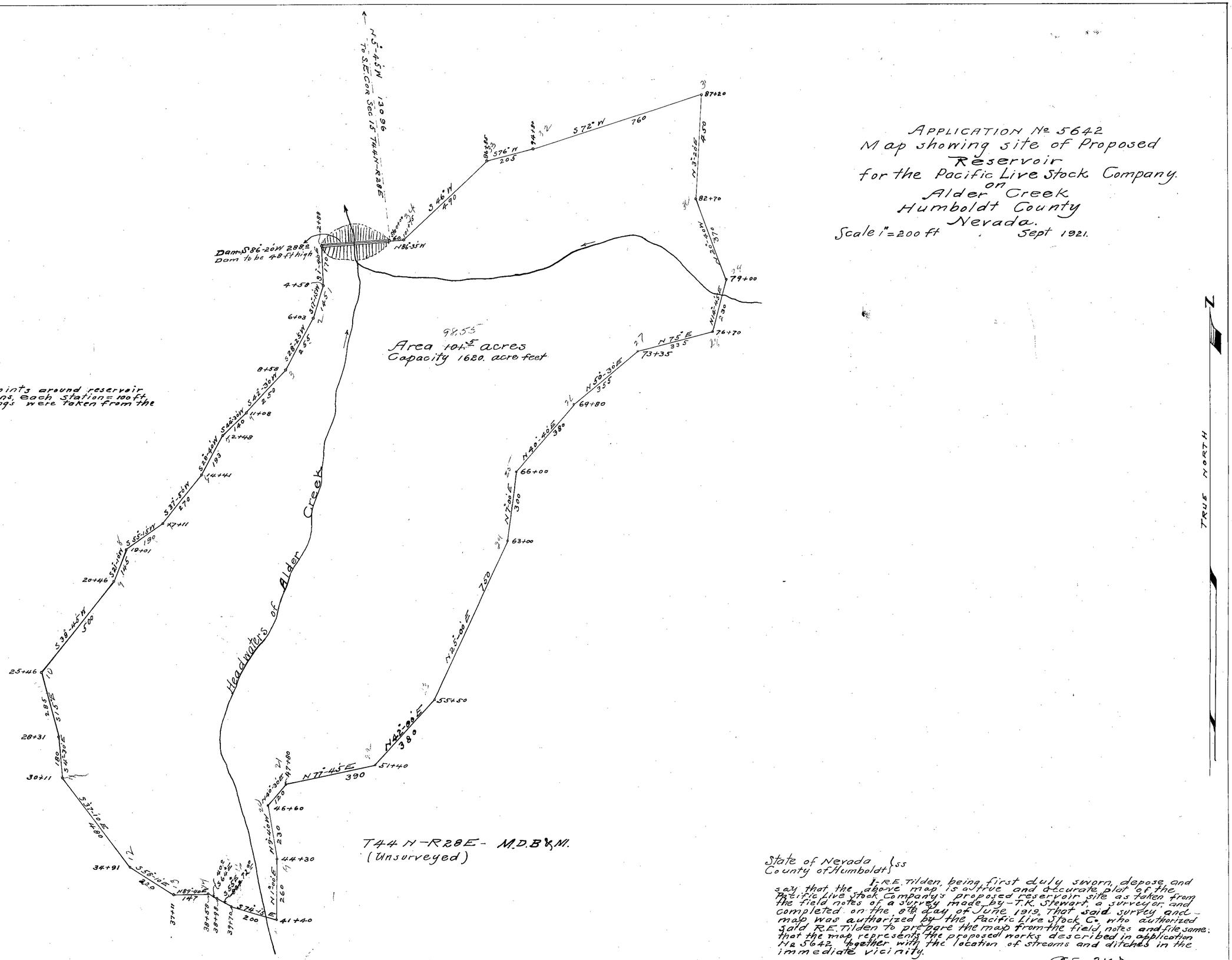

NOTE:- All angle points around reservoir are marked in stations, each station = 100 ft in length. All bearings were taken from the true meridian.

State of Nevada }
County of Humboldt } ss

I-R.E. Tilden, being first duly sworn, depose and say that the above map is a true and accurate plat of the Pacific Live Stock Company's proposed reservoir site as taken from the field notes of a survey made by-T.K. Stewart, a surveyor, and completed on the 8th day of June 1919. That said survey and map was authorized by the Pacific Live Stock Co. who authorized said R.E. Tilden to prepare the map from the field notes and file same; that the map represents the proposed works described in application No 5642 together with the location of streams and ditches in the immediate vicinity.

R.E. Tilden
State Water-right Surveyor.

Subscribed and sworn to before me this 1st day of October 1921

L. G. Wilson
Notary Public in and for Humboldt County State of Nevada.

FILED
10-13-21
STATE ENGINEER'S OFFICE

acknowledged

5642-J-16

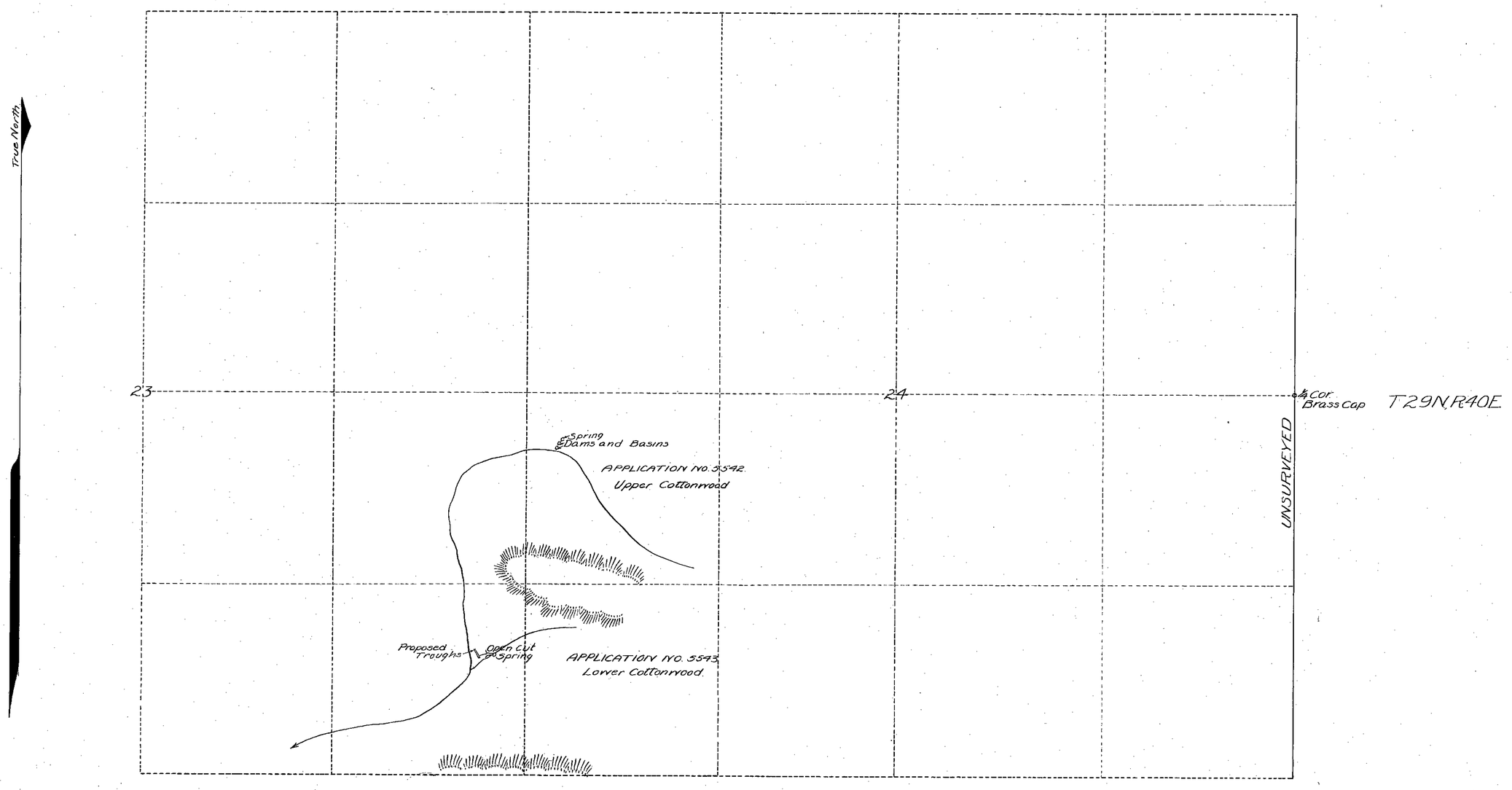

Nov. 24, 1920.

APPLICATIONS NOS. 5542 AND 5543.

11-24-20

MAP SHOWING WORKS AT
UPPER AND LOWER COTTONWOOD
SECS. 23 AND 24
T29N, R39E
PERSHING COUNTY
NEVADA

SCALE 1"=400'

NOV. 1920.

R.E. TILDEN
SURVEYOR.

STATE OF NEVADA
COUNTY OF HUMBOLDT

I, R.E. Tilden being first duly sworn, depose and say that the above map is a true and accurate plat of the irrigation and stockwatering works, as taken from the field notes of a survey made by me completed on the 11th day June, 1919, that such survey was made at the instance of Sylvain Sard; that the map represents the works described in Applications No. 5542 and 5543, together with the location of streams and ditches in the immediate vicinity.

R.E. Tilden
Surveyor.

Subscribed and sworn to before me this the 22 day of Nov 1920.

L. Campbell
Notary Public in and for Humboldt County, Nevada.

See Book 38, Pages 2-5.

5542-5543