PROOF OF
BENEFICIAL USE MAPS

EAST, WEST AND MAIN WALKER RIVER
AND AN UNDERGROUND SOURCE

APPLICATION NUMBERS
5528 25017 25813

FOR

5528 CERTIFICATE No. 8859 ISSUED 10-15-76

25017 CERTIFICATE No. 8860 ISSUED 10-15-76

25813 CERTIFICATE No. 8861 ISSUED 10-15-76

WALKER RIVER
IRRIGATION DISTRICT

FILED
SEP 17 1976
STATE ENGINEER'S OFFICE

PREPARED BY :
SHARP, KRATER AND ASSOCIATES
3195 MILL ST.
RENO, NEVADA 89502

58872 25813 25017 5528

NOTE:
THESE MAPS HAVE BEEN COMPILED BY DELINEATING IRRIGATED AREAS,
BY INSPECTION, ON SCALED AERIAL PHOTOGRAPHY.
SECTION CORNER LOCATIONS AND MAP SCALE HAVE BEEN DETERMINED
BY PHOTOGRAMETRIC INSPECTION BASED ON UNITED STATES
GEOLOGICAL SURVEY TOPOGRAPHIC QUADRANGLE SHEETS. GROUND
CONTROL WAS NOT USED TO CONTROL THE SCALE OF PHOTOGRAPHY
OR TO LOCATE SECTION LINES.
ACREAGE DETERMINATION IS BY PLANIMETER TRACEMENT OF THE
BOUNDARY OF THE IRRIGATED AREAS AS IDENTIFIED BY INSPECTION.

LEGEND
COUNTY LINE
RIVER
TOWN
TYPICAL SHEET
34
STATE LINE

NORTH
SCALE: 1: 126,720
0 1 2 3
MILES

FILED
SEP 17 1976
STATE ENGINEER'S OFFICE

5528 CERTIFICATE No. 8859 ISSUED 10-15-76
25017 CERTIFICATE No. 8860 ISSUED 10-15-76
25813 CERTIFICATE No. 8861 ISSUED 10-15-76

MAP
TO ACCOMPANY PROOF OF BENEFICIAL USE UNDER APPLICATION NO.'S
5528, 25017, & 25813

PREPARED FOR
WALKER RIVER IRRIGATION DISTRICT

SHEET 1 OF 61

1975 MAR 26 PM 2 12

1975 AUG 11 AM 11 13

58872 58871 25813 25017 5528

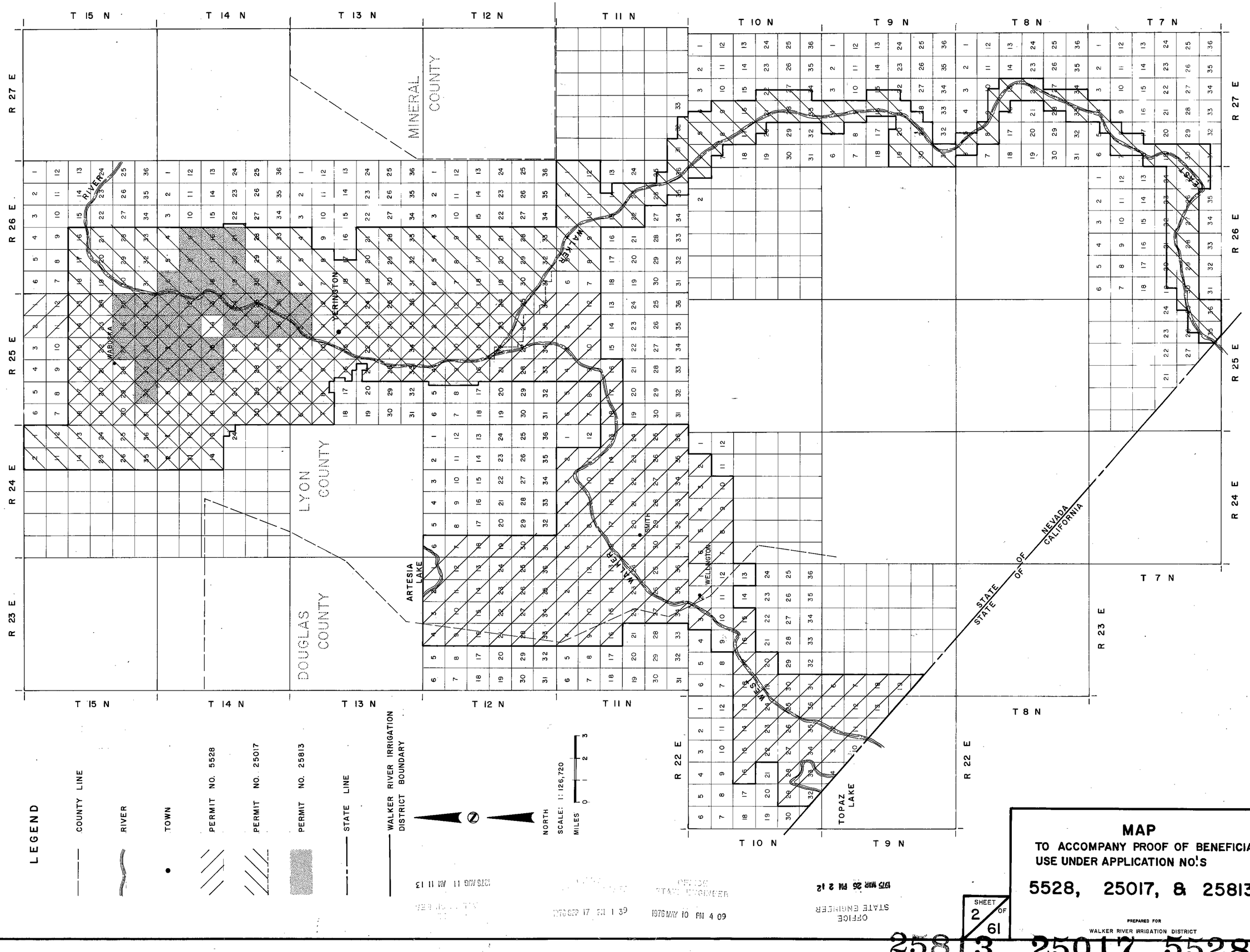

1975 AUG 11 AM 11 13

1976 SEP 17 PM 1 39

1976 MAY 10 PM 4 09

1975 MAR 26 PM 2 12

OFFICE
STATE ENGINEER

MAP

TO ACCOMPANY PROOF OF BENEFICIAL USE UNDER APPLICATION NO.'S

5528, 25017, & 25813

PREPARED FOR

WALKER RIVER IRRIGATION DISTRICT

SHEET 2 OF 61

25813 25017 5528

CULTURAL MAP TABULATION

SECTION	SUBDIVISION	TOWNSHIP & RANGE	ACREAGE	DESCRIPTION OF CULTURE
10	SE 1/4	T 12 N. R 23 E.	1.15	HARVEST CROP
14	NW 1/4	" "	12.17	PASTURE
14	NE 1/4	" "	2.07	PASTURE
15	NE 1/4	" "	34.89	PASTURE
15	NE 1/4	" "	56.01	HARVEST CROP
15	NW 1/4	" "	148.89	PASTURE
16	NE 1/4	" "	21.28	PASTURE
			215.30	PASTURE
			0.00	ORCHARD
			57.16	HARVEST CROP
			0.00	INTERMITTENT PAST.
			272.46	TOTAL



LEGEND

- DISTRICT BOUNDARY
- BOUNDARY PLACE OF USE
- FOUND CORNER
- APPROXIMATE LOCATION OF SECTION CORNER
- H.C HARVEST CROP, OR IDLE
- P. PASTURE
- O. ORCHARD
- I.P. INTERMITTENT PASTURE
- (13) DIVERSION POINT
- U. UNDEVELOPED

1000 0 1000 2000 3000
SCALE IN FEET

PREPARED BY
SHARP, KRATER AND ASSOCIATES
CONSULTING ENGINEERS

PHOTOGRAMMETRY BY
RAYMOND VAIL & ASSOCIATES

SHEET 3 OF 61

MAP
TO ACCOMPANY PROOF OF BENEFICIAL USE UNDER APPLICATION NO.'S

5528, 25017, & 25813

PREPARED FOR
WALKER RIVER IRRIGATION DISTRICT

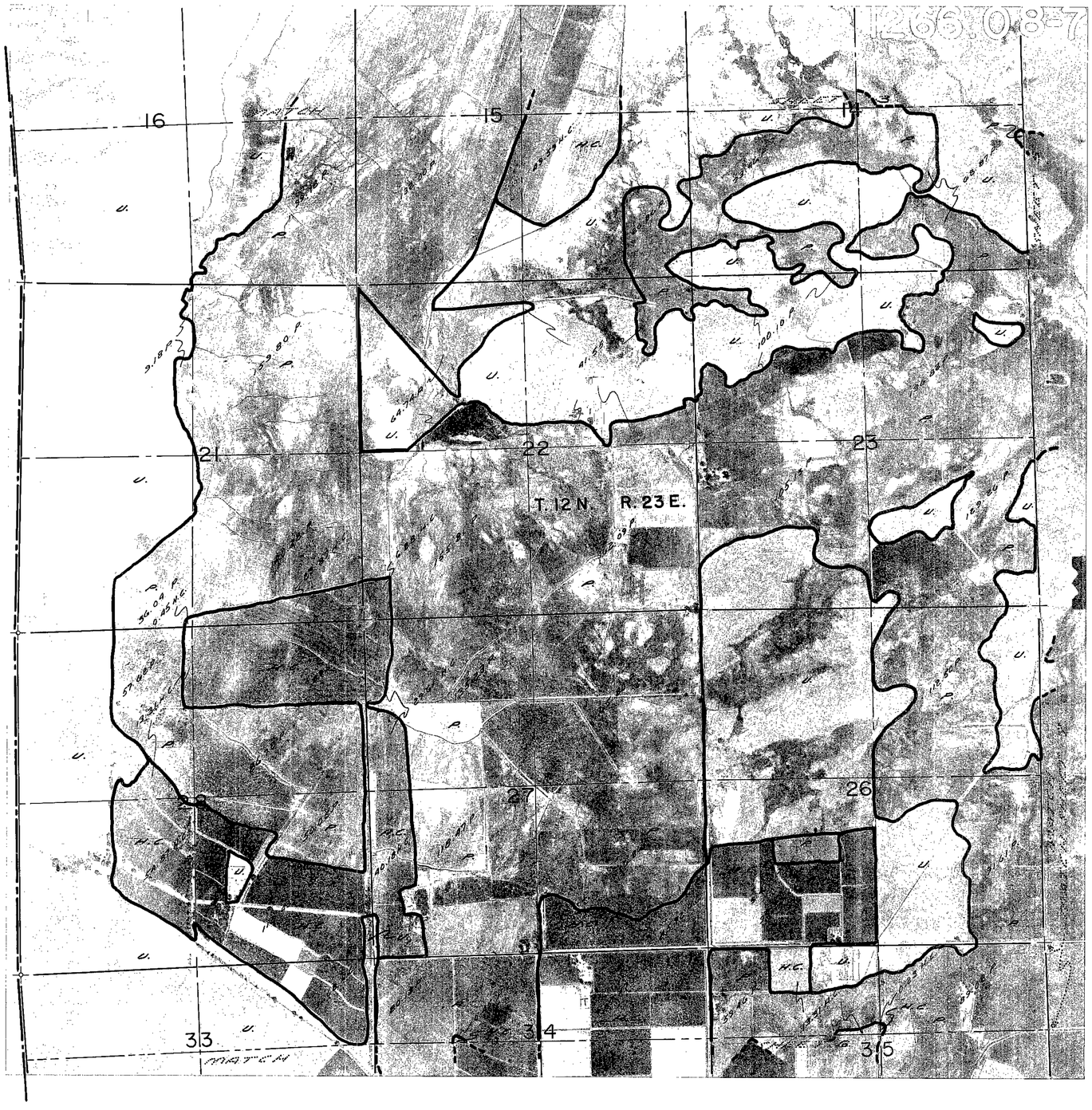

CULTURAL MAP TABULATION

SECTION	SUBDIVISION	TOWNSHIP & RANGE	ACREAGE	DESCRIPTION OF CULTURE
16	SE 1/4	T 12N., R 23E.	39.18	PASTURE
15	SW 1/4	" "	132.00	PASTURE
13	SW 1/4	" "	6.88	HARVEST CROP
13	SE 1/4	" "	43.59	HARVEST CROP
13	SE 1/4	" "	26.86	PASTURE
14	SW 1/4	" "	73.96	PASTURE
14	SE 1/4	" "	68.87	PASTURE
21	NW 1/4	" "	3.18	PASTURE
21	NE 1/4	" "	159.80	PASTURE
21	SW 1/4	" "	36.04	PASTURE
21	SW 1/4	" "	0.45	HARVEST CROP
21	SE 1/4	" "	120.28	PASTURE
21	SE 1/4	" "	23.87	HARVEST CROP
22	NW 1/4	" "	64.74	PASTURE
22	NE 1/4	" "	41.55	PASTURE
22	SW 1/4	" "	135.81	PASTURE
22	SW 1/4	" "	6.88	HARVEST CROP
22	SE 1/4	" "	162.09	PASTURE
23	NW 1/4	" "	100.10	PASTURE
23	NE 1/4	" "	136.82	PASTURE
23	SW 1/4	" "	105.15	PASTURE
23	SE 1/4	" "	129.26	PASTURE
28	NW 1/4	" "	37.62	PASTURE
28	NW 1/4	" "	13.31	HARVEST CROP
28	NE 1/4	" "	82.18	HARVEST CROP
28	NE 1/4	" "	86.78	PASTURE
28	SE 1/4	" "	30.05	PASTURE
28	SE 1/4	" "	110.42	HARVEST CROP
27	NW 1/4	" "	89.61	HARVEST CROP
27	NW 1/4	" "	135.23	PASTURE
27	NE 1/4	" "	165.80	PASTURE
27	SW 1/4	" "	40.18	HARVEST CROP
27	SW 1/4	" "	118.47	PASTURE
27	SE 1/4	" "	95.92	HARVEST CROP
27	SE 1/4	" "	116.86	PASTURE
26	NE 1/4	" "	118.50	PASTURE
26	SW 1/4	" "	9.41	PASTURE
26	SW 1/4	" "	95.51	HARVEST CROP
26	SE 1/4	" "	91.61	PASTURE
33	NE 1/4 (POR.)	" "	31.68	HARVEST CROP
33	NW 1/4 (POR.)	" "	80.13	PASTURE
34	NW 1/4 (POR.)	" "	0.45	HARVEST CROP
34	NE 1/4 (POR.)	" "	82.47	HARVEST CROP
35	NW 1/4 (POR.)	" "	59.66	PASTURE
35	NW 1/4 (POR.)	" "	13.31	HARVEST CROP
35	NE 1/4 (POR.)	" "	89.08	PASTURE
35	NE 1/4 (POR.)	" "	0.23	HARVEST CROP
28	SW 1/4	" "	54.87	HARVEST CROP
			2814.13	PASTURE
			0.00	ORCHARD
			692.82	HARVEST CROP
			0.00	INTERMITTENT PAST.
			3509.01	TOTAL

LEGEND

- DISTRICT BOUNDARY
- BOUNDARY PLACE OF USE
- FOUND CORNER
- APPROXIMATE LOCATION OF SECTION CORNER
- H.C. HARVEST CROP OR IDLE
- P. PASTURE
- I.P. INTERMITTENT PASTURE
- O ORCHARD
- (13) DIVERSION POINT
- U. UNDEVELOPED

1000 0 1000 2000 3000
SCALE IN FEET

PREPARED BY
SHARP, KRATER AND ASSOCIATES
CONSULTING ENGINEERS

PHOTOGRAMMETRY BY
RAYMOND VAIL & ASSOCIATES

SHEET 4 OF 61

MAP
TO ACCOMPANY PROOF OF BENEFICIAL USE UNDER APPLICATION NO.'S;

5528, 25017, & 25813

PREPARED FOR
WALKER RIVER IRRIGATION DISTRICT

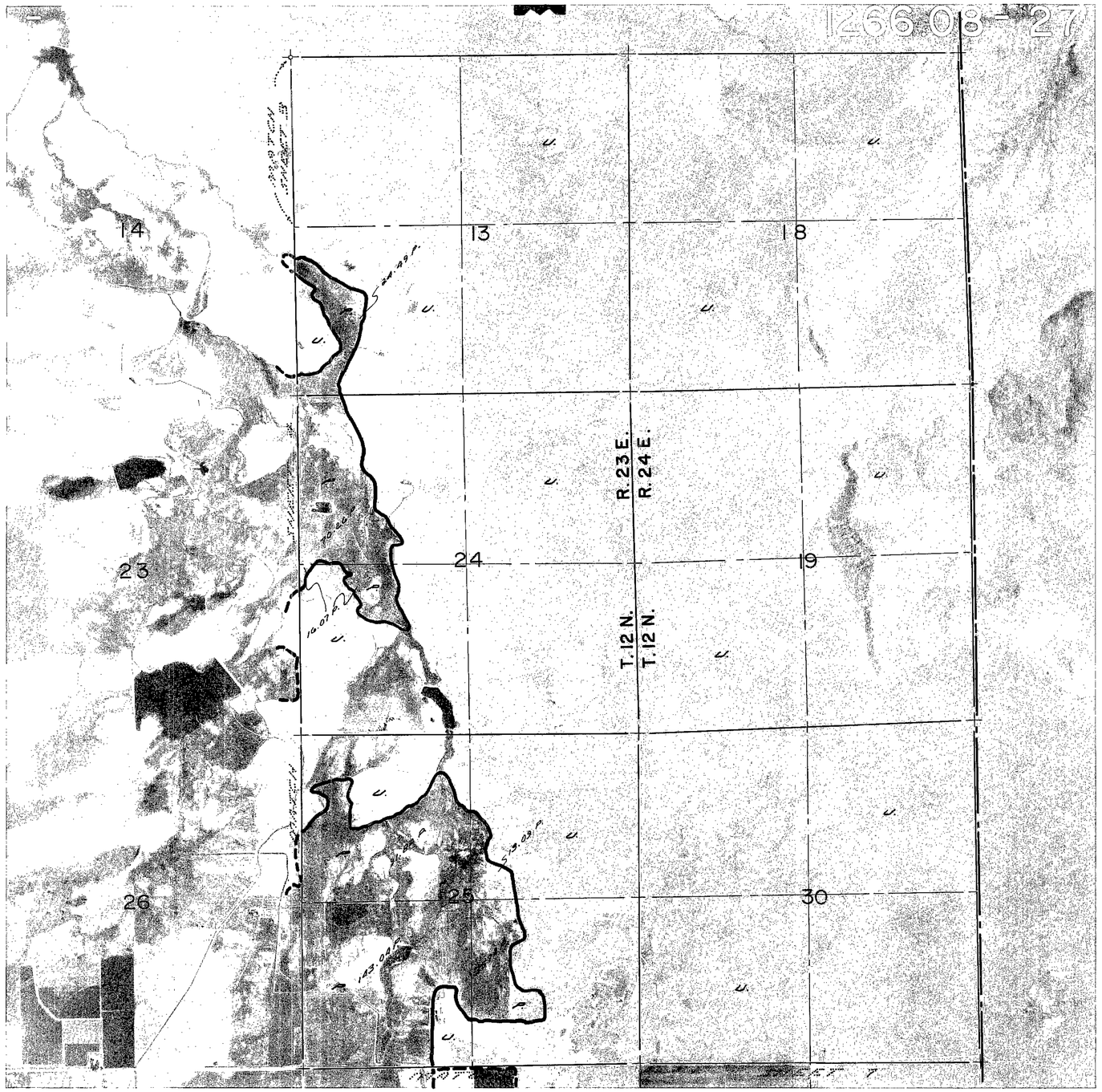

CULTURAL MAP TABULATION

SECTION	SUBDIVISION	TOWNSHIP & RANGE	ACREAGE	DESCRIPTION OF CULTURE
13	SW 1/4	T 12 N, R 23 E	24.49	PASTURE
24	NW 1/4	" "	70.26	PASTURE
24	SW 1/4	" "	16.07	PASTURE
25	NW 1/4	" "	91.84	PASTURE
25	NE 1/4	" "	13.09	PASTURE
25	SE 1/4	" "	35.74	PASTURE
25	SW 1/4	" "	143.04	PASTURE
			394.53	PASTURE
			0.00	ORCHARD
			0.00	HARVEST CROP
			0.00	INTERMITTENT PAST.
			394.53	TOTAL

LEGEND

- DISTRICT BOUNDARY
- BOUNDARY PLACE OF USE
- FOUND CORNER
- APPROXIMATE LOCATION OF SECTION CORNER
- H.C. HARVEST CROP OR IDLE
- P. PASTURE
- O. ORCHARD
- I.P. INTERMITTENT PASTURE
- (13) DIVERSION POINT
- U. UNDEVELOPED

1000 0 1000 2000 3000
SCALE IN FEET

PREPARED BY
SHARP, KRATER AND ASSOCIATES
CONSULTING ENGINEERS

PHOTOGRAMMETRY BY
RAYMOND VAIL & ASSOCIATES

N

SHEET 5 OF 61

MAP
TO ACCOMPANY PROOF OF BENEFICIAL USE UNDER APPLICATION NO.'S

5528, 25017, & 25813

PREPARED FOR
WALKER RIVER IRRIGATION DISTRICT

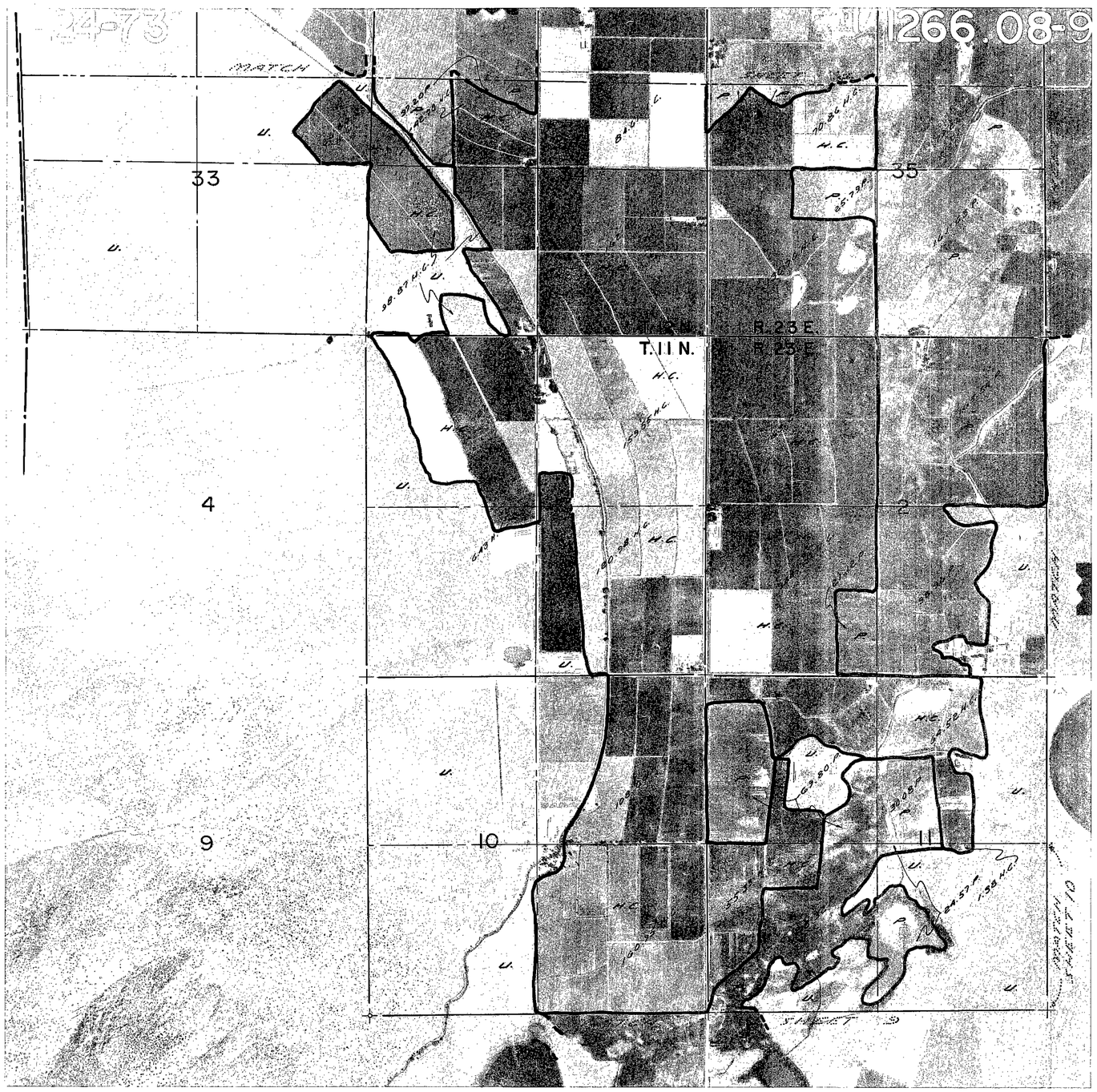

CULTURAL MAP TABULATION

SECTION	SUBDIVISION	TOWNSHIP & RANGE	ACREAGE	DESCRIPTION OF CULTURE	
35	NE ¼ (POR.)	T 12 N., R 23 E.	79.21	PASTURE	
35	NW ¼ (POR.)	" "	20.86	HARVEST	CROP
35	NW ¼ (POR.)	" "	10.79	PASTURE	
35	SE ¼	" "	161.63	PASTURE	
35	SW ¼	" "	26.79	PASTURE	
35	SW ¼	" "	136.24	HARVEST	CROP
34	NE ¼ (POR.)	" "	80.61	HARVEST	CROP
34	SE ¼	" "	162.96	HARVEST	CROP
34	SW ¼	" "	98.87	HARVEST	CROP
34	NW ¼ (POR.)	" "	42.70	HARVEST	CROP
34	NW ¼ (POR.)	" "	37.20	PASTURE	
33	NE ¼ (POR.)	" "	26.84	HARVEST	CROP
2	NE ¼	T 11 N., R 23 E.	165.54	PASTURE	
2	SE ¼	" "	28.96	PASTURE	
2	SE ¼	" "	6.66	ORCHARD	
2	SW ¼	" "	21.12	PASTURE	
2	SW ¼	" "	144.96	HARVEST	CROP
3	SE ¼	" "	120.98	HARVEST	CROP
3	SW ¼	" "	6.43	HARVEST	CROP
3	NW ¼	" "	181.69	HARVEST	CROP
3	NE ¼	" "	159.56	HARVEST	CROP
10	SE ¼	" "	180.95	HARVEST	CROP
10	NE ¼	" "	108.66	HARVEST	CROP
10	NE ¼	" "	51.51	PASTURE	
11	NE ¼	" "	64.52	HARVEST	CROP
11	NE ¼	" "	30.08	PASTURE	
11	SE ¼	" "	1.38	HARVEST	CROP
11	SE ¼	" "	29.57	PASTURE	
11	SW ¼	" "	73.32	PASTURE	
11	SW ¼	" "	35.33	HARVEST	CROP
11	NW ¼	" "	69.10	HARVEST	CROP
11	NW ¼	" "	69.80	PASTURE	
2	NW ¼	" "	163.45	HARVEST	CROP
			798.01	PASTURE	
			0.00	ORCHARD	
			1800.81	HARVEST	CROP
			0.00	INTERMITTENT PAST.	
			2598.82	TOTAL	

LEGEND

- DISTRICT BOUNDARY
- BOUNDARY PLACE OF USE
- FOUND CORNER
- APPROXIMATE LOCATION OF SECTION CORNER
- H.C. HARVEST CROP OR IDLE
- P. PASTURE
- O. ORCHARD
- I.P. INTERMITTENT PASTURE
- (12) DIVERSION POINT
- U. UNDEVELOPED

1000 0 1000 2000 3000
SCALE IN FEET

PREPARED BY
SHARP, KRATER AND ASSOCIATES
CONSULTING ENGINEERS

PHOTOGRAMMETRY BY
RAYMOND VAIL & ASSOCIATES

N

SHEET 6 OF 61

MAP
TO ACCOMPANY PROOF OF BENEFICIAL USE UNDER APPLICATION NO.'S

5528, 25017, & 25813

PREPARED FOR
WALKER RIVER IRRIGATION DISTRICT

24 - 7E

1266.08 - 25

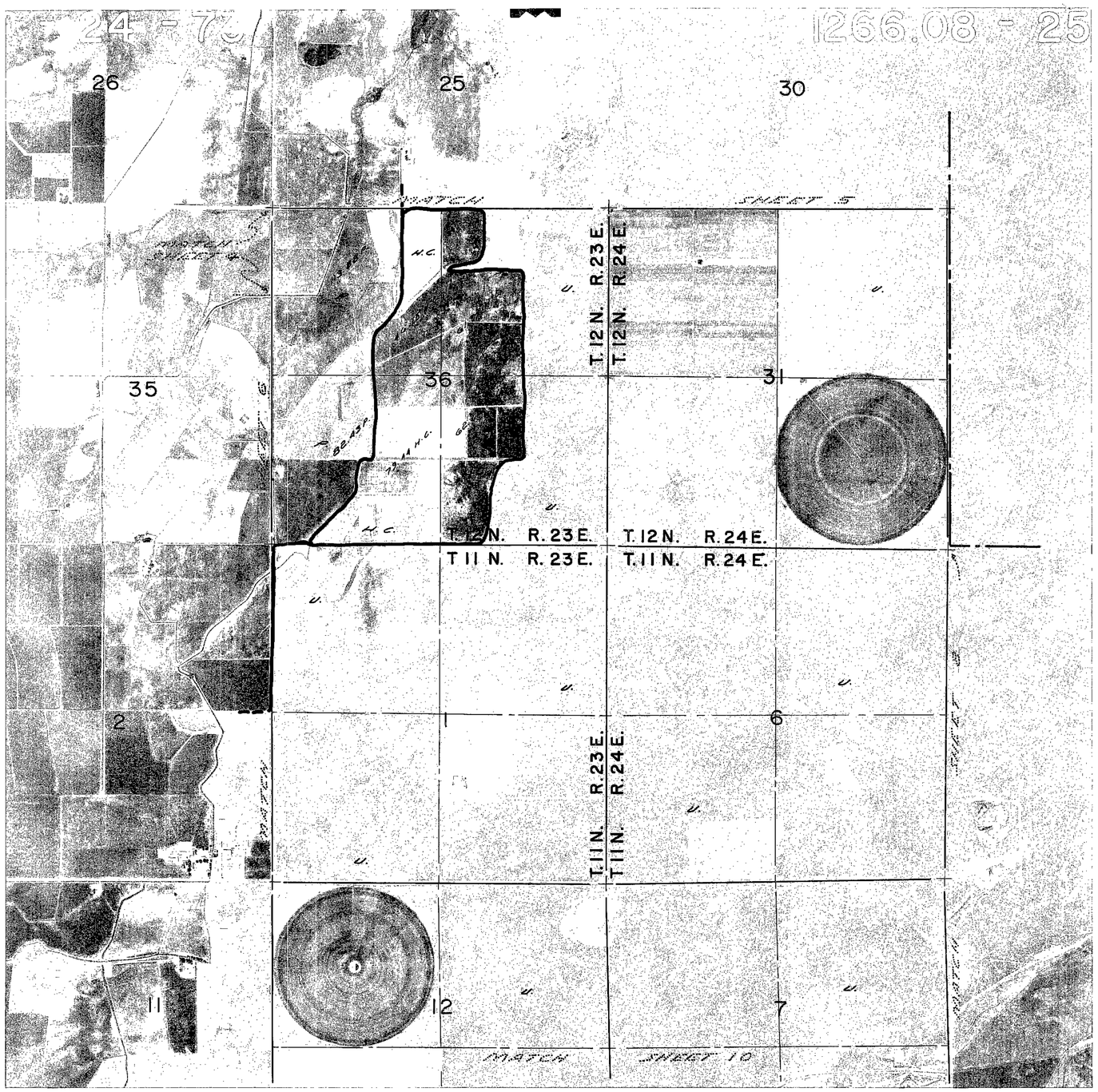

CULTURAL MAP TABULATION

SECTION	SUBDIVISION	TOWNSHIP & RANGE	ACREAGE	DESCRIPTION OF CULTURE
36	NW 1/4	T12N, R23E	113.88	PASTURE
36	NW 1/4	" "	46.15	HARVEST CROP
36	NE 1/4	" "	61.91	HARVEST CROP
36	SE 1/4	" "	82.48	HARVEST CROP
36	SW 1/4	" "	73.44	HARVEST CROP
36	SW 1/4	" "	82.43	PASTURE
31	NW 1/4	T12N, R24E	45.84	HARVEST CROP
31	NE 1/4	" "	1.83	HARVEST CROP
31	SE 1/4	" "	133.40	HARVEST CROP
18	NW 1/4	T11N R23E	116.18	HARVEST CROP
			196.31	PASTURE
			0.00	ORCHARD
			250.18	HARVEST CROP
			0.00	INTERMITTENT PAST
			446.49	TOTAL

LEGEND

- DISTRICT BOUNDARY
- BOUNDARY PLACE OF USE
- FOUND CORNER
- APPROXIMATE LOCATION OF SECTION CORNER
- H.C. HARVEST CROP OR IDLE
- P. PASTURE
- O. ORCHARD
- I.P. INTERMITTENT PASTURE
- (13) DIVERSION POINT
- U. UNDEVELOPED

1000 0 1000 2000 3000
SCALE IN FEET

PREPARED BY
SHARP, KRATER AND ASSOCIATES
CONSULTING ENGINEERS

PHOTOGRAMMETRY BY
RAYMOND VAIL & ASSOCIATES

SHEET 7 OF 61

MAP
TO ACCOMPANY PROOF OF BENEFICIAL USE UNDER APPLICATION NO.'S

5528, 25017, & 25813

PREPARED FOR
WALKER RIVER IRRIGATION DISTRICT

7-24-73

1266.08-32

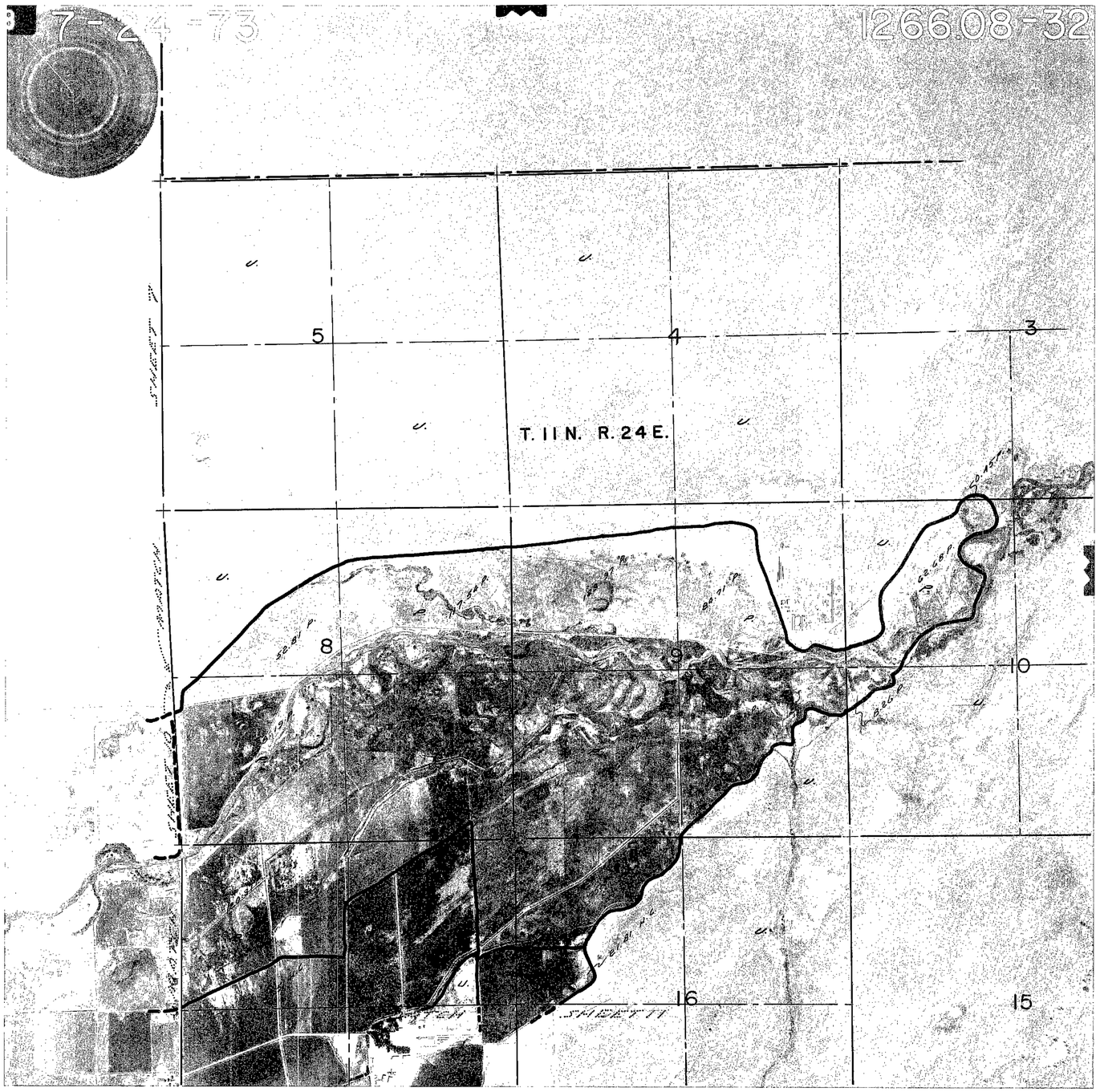

CULTURAL MAP TABULATION

SECTION	SUBDIVISION	TOWNSHIP & RANGE	ACREAGE	DESCRIPTION OF CULTURE
3	SW 1/4	T 11 N. R 24 E.	0.45	PASTURE
8	NE 1/4	" "	117.54	PASTURE
8	SE 1/4	" "	157.50	PASTURE
8	SE 1/4	" "	6.75	HARVEST CROP
8	SW 1/4	" "	158.19	PASTURE
8	NW 1/4	" "	52.81	PASTURE
9	NE 1/4	" "	84.71	PASTURE
9	SE 1/4	" "	88.12	PASTURE
9	SW 1/4	" "	140.86	PASTURE
9	NW 1/4	" "	123.97	PASTURE
10	SW 1/4	" "	8.26	PASTURE
10	NW 1/4	" "	62.68	PASTURE
16	NW 1/4	" "	15.54	PASTURE
16	NW 1/4	" "	21.81	HARVEST CROP
17	NE 1/4	" "	126.53	HARVEST CROP
17	NE 1/4	" "	41.54	PASTURE
17	NW 1/4	" "	120.31	PASTURE
17	NW 1/4	" "	36.51	HARVEST CROP
			1251.95	PASTURE
			0.00	ORCHARD
			167.60	HARVEST CROP
			0.00	INTERMITTENT PAST.
			1419.55	TOTAL

LEGEND

- DISTRICT BOUNDARY
- BOUNDARY PLACE OF USE
- FOUND CORNER
- APPROXIMATE LOCATION OF SECTION CORNER
- H.C. HARVEST CROP OR IDLE
- P. PASTURE
- O. ORCHARD
- I.P. INTERMITTENT PASTURE
- (3) DIVERSION POINT
- U. UNDEVELOPED

1000 0 1000 2000 3000
SCALE IN FEET

PREPARED BY
SHARP, KRATER AND ASSOCIATES
CONSULTING ENGINEERS

PHOTOGRAMMETRY BY
RAYMOND VAIL & ASSOCIATES

SHEET 8 OF 61

MAP
TO ACCOMPANY PROOF OF BENEFICIAL USE UNDER APPLICATION NO.'S

5528, 25017, & 25813

PREPARED FOR
WALKER RIVER IRRIGATION DISTRICT

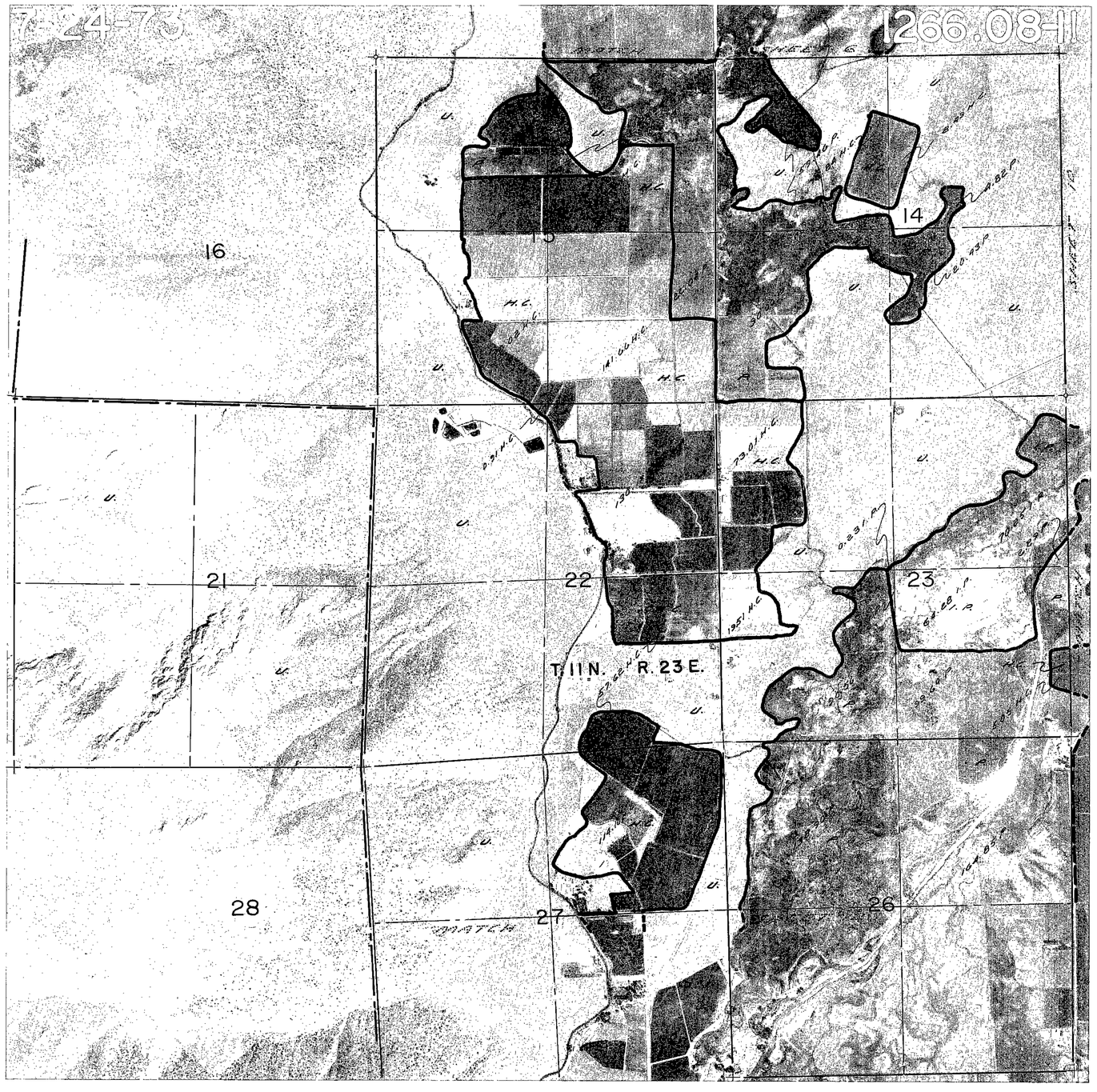

CULTURAL MAP TABULATION

SECTION	SUBDIVISION	TOWNSHIP & RANGE	ACREAGE	DESCRIPTION OF CULTURE
15	NW 1/4	T.11N., R.23E.	39.48	PASTURE
15	NW 1/4	" "	65.17	HARVEST CROP
15	NE 1/4	" "	89.54	PASTURE
15	NE 1/4	" "	53.26	HARVEST CROP
15	SW 1/4	" "	70.02	HARVEST CROP
15	SE 1/4	" "	141.66	HARVEST CROP
15	SE 1/4	" "	22.04	PASTURE
14	NW 1/4	" "	39.46	PASTURE
14	NW 1/4	" "	15.84	HARVEST CROP
14	NE 1/4	" "	4.82	PASTURE
14	NE 1/4	" "	8.49	HARVEST CROP
14	SW 1/4	" "	30.00	PASTURE
14	SE 1/4	" "	20.93	PASTURE
22	NW 1/4	" "	0.91	HARVEST CROP
22	NE 1/4	" "	130.17	HARVEST CROP
22	SE 1/4	" "	57.62	HARVEST CROP
23	NW 1/4	" "	73.01	HARVEST CROP
23	NE 1/4	" "	2.89	PASTURE
23	SW 1/4	" "	19.51	HARVEST CROP
23	SW 1/4	" "	30.56	PASTURE
23	SE 1/4	" "	39.69	PASTURE
23	SE 1/4	" "	5.05	HARVEST CROP
27	NE 1/4	" "	114.10	HARVEST CROP
26	NW 1/4	" "	138.90	PASTURE
26	NE 1/4	" "	164.85	PASTURE
23	NW 1/4	" "	0.23	INTERMITTENT PAST.
23	NE 1/4	" "	70.25	INTERMITTENT PAST.
23	SW 1/4	" "	1.60	INTERMITTENT PAST.
23	SE 1/4	" "	64.28	INTERMITTENT PAST.
			822.01	PASTURE
			0.00	ORCHARD
			715.81	HARVEST CROP
			136.36	INTERMITTENT PAST.
			1674.18	TOTAL

LEGEND

- DISTRICT BOUNDARY
- BOUNDARY PLACE OF USE
- FOUND CORNER
- APPROXIMATE LOCATION OF SECTION CORNER
- H.C HARVEST CROP OR IDLE
- P. PASTURE
- O. ORCHARD
- I.P. INTERMITTENT PASTURE
- (13) DIVERSION POINT
- U. UNDEVELOPED

1000 0 1000 2000 3000
SCALE IN FEET

PREPARED BY
SHARP, KRATER AND ASSOCIATES
CONSULTING ENGINEERS

PHOTOGRAMMETRY BY
RAYMOND VAIL & ASSOCIATES

SHEET 9 OF 61

MAP
TO ACCOMPANY PROOF OF BENEFICIAL USE UNDER APPLICATION NO.'S

5528, 25017, & 25813

PREPARED FOR
WALKER RIVER IRRIGATION DISTRICT



CULTURAL MAP TABULATION

SECTION	SUBDIVISION		TOWNSHIP & RANGE	ACREAGE	DESCRIPTION OF CULTURE
~~12~~	~~SW~~	~~1/4~~	~~T.11N., R.23E.~~	~~140.92~~	~~HARVEST CROP~~
7	SW	1/4	T.11N., R.24E.	6.88	HARVEST CROP
7	SE	1/4	" "	0.68	PASTURE
7	SE	1/4	" "	89.77	HARVEST CROP
~~13~~	~~NW~~	~~1/4~~	~~T.11N., R.23E.~~	~~119.39~~	~~HARVEST CROP~~
13	NE	1/4	" "	5.78	PASTURE
~~13~~	~~SW~~	~~1/4~~	" "	~~42.70~~	~~HARVEST CROP~~
13	SW	1/4	" "	63.64	PASTURE
~~13~~	~~SE~~	~~1/4~~	" "	~~4.36~~	~~HARVEST CROP~~
13	SE	1/4	" "	129.09	PASTURE
18	NW	1/4	T.11N., R.24E.	32.37	HARVEST CROP
18	NW	1/4	" "	87.01	PASTURE
18	NE	1/4	" "	127.88	PASTURE
18	NE	1/4	" "	27.92	HARVEST CROP
18	SW	1/4	" "	191.33	PASTURE
18	SW	1/4	" "	30.07	HARVEST CROP
18	SE	1/4	" "	159.57	HARVEST CROP
24	NW	1/4	T.11N., R.23E.	144.91	PASTURE
24	NE	1/4	" "	161.17	PASTURE
24	NE	1/4	" "	1.37	HARVEST CROP
24	SW	1/4	" "	73.93	HARVEST CROP
24	SW	1/4	" "	87.87	PASTURE
24	SE	1/4	" "	9.87	PASTURE
24	SE	1/4	" "	153.60	HARVEST CROP
19	NW	1/4	T.11N., R.24E.	18.96	PASTURE
19	NW	1/4	" "	144.18	HARVEST CROP
19	NE	1/4	" "	158.88	HARVEST CROP
19	SW	1/4	" "	161.40	HARVEST CROP
19	SE	1/4	" "	139.29	HARVEST CROP
~~13~~	~~NE~~	~~1/4~~	~~T.11N., R.23E.~~	~~12.16~~	~~HARVEST CROP~~
24	NW	1/4	" "	12.16	INTERMITTENT PAST.
				926.99	PASTURE
				0.00	ORCHARD
				1193.63	HARVEST CROP
				12.16	INTERMITTENT PAST.
				2132.78	TOTAL

LEGEND

- DISTRICT BOUNDARY
- BOUNDARY PLACE OF USE
- FOUND CORNER
- APPROXIMATE LOCATION OF SECTION CORNER
- H.C. HARVEST CROP OR IDLE
- P. PASTURE
- O. ORCHARD
- I.P. INTERMITTENT PASTURE
- (13) DIVERSION POINT
- U. UNDEVELOPED

1000 0 1000 2000 3000
SCALE IN FEET

PREPARED BY
SHARP, KRATER AND ASSOCIATES
CONSULTING ENGINEERS

PHOTOGRAMMETRY BY
RAYMOND VAIL & ASSOCIATES

SHEET 10 OF 61

MAP
TO ACCOMPANY PROOF OF BENEFICIAL USE UNDER APPLICATION NO.'S

5528, 25017, & 25813

PREPARED FOR
WALKER RIVER IRRIGATION DISTRICT

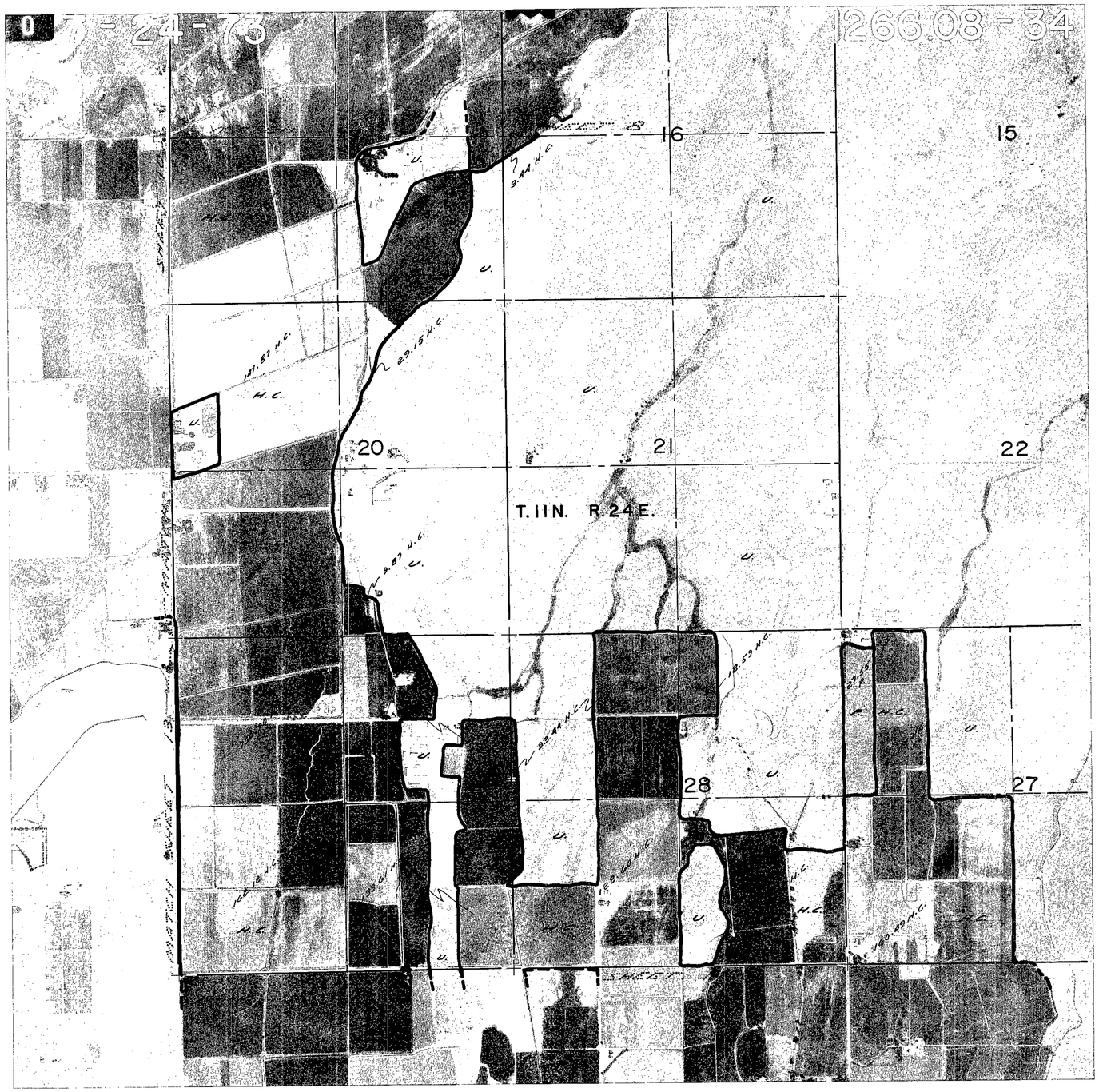

CULTURAL MAP TABULATION

SECTION	SUBDIVISION		TOWNSHIP & RANGE	ACREAGE	DESCRIPTION OF CULTURE	
17	SW	1/4	T11N, R24E	157.08	HARVEST	CROP
17	SE	1/4	" "	85.40	HARVEST	CROP
16	SW	1/4	" "	3.48	HARVEST	CROP
20	NW	1/4	" "	141.87	HARVEST	CROP
20	NE	1/4	" "	23.15	HARVEST	CROP
20	SW	1/4	" "	157.25	HARVEST	CROP
20	SE	1/4	" "	9.87	HARVEST	CROP
29	NW	1/4	" "	160.90	HARVEST	CROP
29	NE	1/4	" "	97.80	HARVEST	CROP
29	SW	1/4	" "	162.12	HARVEST	CROP
29	SE	1/4	" "	133.61	HARVEST	CROP
28	NW	1/4	" "	93.44	HARVEST	CROP
28	NE	1/4	" "	18.59	HARVEST	CROP
28	SW	1/4	" "	122.60	HARVEST	CROP
28	SE	1/4	" "	35.05	HARVEST	CROP
27	NW	1/4	" "	27.55	PASTURE	
27	NW	1/4	" "	50.05	HARVEST	CROP
27	SW	1/4	" "	160.49	HARVEST	CROP
				27.55	PASTURE	
				0.00	ORCHARD	
				1680.71	HARVEST	CROP
				0.00	INTERMITTENT	PAST
				1708.26	TOTAL	

LEGEND

- DISTRICT BOUNDARY
- BOUNDARY PLACE OF USE
- FOUND CORNER
- APPROXIMATE LOCATION OF SECTION CORNER
- H.C HARVEST CROP OR IDLE
- P PASTURE
- O. ORCHARD
- I.P. INTERMITTENT PASTURE
- (13) DIVERSION POINT
- U. UNDEVELOPED

1000 0 1000 2000 3000
SCALE IN FEET

PREPARED BY
SHARP, KRATER AND ASSOCIATES
CONSULTING ENGINEERS

PHOTOGRAMMETRY BY
RAYMOND VAIL & ASSOCIATES

N

SHEET 11 OF 61

MAP
TO ACCOMPANY PROOF OF BENEFICIAL USE UNDER APPLICATION NO.'S

5528, 25017, & 25813

PREPARED FOR
WALKER RIVER IRRIGATION DISTRICT

CULTURAL MAP TABULATION

SECTION	SUBDIVISION	TOWNSHIP & RANGE	ACREAGE	DESCRIPTION OF CULTURE
27	SE 1/4	T11N, R23E	57.90	HARVEST CROP
27	SE 1/4	" "	4.82	ORCHARD
27	SE 1/4	" "	33.29	PASTURE
26	SW 1/4	" "	159.80	PASTURE
26	SE 1/4	" "	162.78	PASTURE
34	NW 1/4	" "	3.67	HARVEST CROP
34	NW 1/4	" "	3.90	PASTURE
34	NE 1/4	" "	27.09	HARVEST CROP
34	NE 1/4	" "	82.19	PASTURE
34	SE 1/4	" "	1.26	PASTURE
35	NW 1/4	" "	162.55	PASTURE
35	NE 1/4	" "	163.01	PASTURE
35	SW 1/4	" "	125.00	PASTURE
35	SE 1/4	" "	163.47	PASTURE
3	NE 1/4	T10N, R23E	5.51	PASTURE
2	NW 1/4	" "	101.81	PASTURE
2	NW 1/4	" "	2.29	HARVEST CROP
2	NE 1/4	" "	154.29	PASTURE
2	NE 1/4	" "	5.74	HARVEST CROP
2	SW 1/4	" "	2.06	PASTURE
2	SW 1/4	" "	1.14	HARVEST CROP
2	SE 1/4	" "	64.28	HARVEST CROP
2	SE 1/4	" "	59.69	PASTURE
			1380.61	PASTURE
			4.82	ORCHARD
			161.61	HARVEST CROP
			0.00	INTERMITTENT PAST.
			1547.04	TOTAL

LEGEND

- DISTRICT BOUNDARY
- BOUNDARY PLACE OF USE
- FOUND CORNER
- APPROXIMATE LOCATION OF SECTION CORNER

H.C. HARVEST CROP OR IDLE
P. PASTURE
O. ORCHARD
I.P. INTERMITTENT PASTURE
(6) DIVERSION POINT
U. UNDEVELOPED

1000 0 1000 2000 3000
SCALE IN FEET

N

PREPARED BY
SHARP, KRATER AND ASSOCIATES
CONSULTING ENGINEERS

PHOTOGRAMMETRY BY
RAYMOND VAIL & ASSOCIATES

SHEET 12 OF 61

MAP
TO ACCOMPANY PROOF OF BENEFICIAL USE UNDER APPLICATION NO.'S

5528, 25017, & 25813

PREPARED FOR
WALKER RIVER IRRIGATION DISTRICT

CULTURAL MAP TABULATION

SECTION	SUBDIVISION	TOWNSHIP & RANGE	ACREAGE	DESCRIPTION OF CULTURE
25	NW 1/4	T11N, R23E	155.89	HARVEST CROP
25	NW 1/4	" "	1.37	PASTURE
25	NE 1/4	" "	156.81	HARVEST CROP
25	SW 1/4	" "	78.06	HARVEST CROP
25	SW 1/4	" "	80.01	PASTURE
25	SE 1/4	" "	156.35	HARVEST CROP
30	NW 1/4	T11N, R24E	143.95	HARVEST CROP
30	NE 1/4	" "	29.78	HARVEST CROP
30	SW 1/4	" "	58.86	HARVEST CROP
36	NW 1/4	T11N, R23E	27.78	PASTURE
36	NW 1/4	" "	129.95	HARVEST CROP
36	NE 1/4	" "	161.86	HARVEST CROP
36	SW 1/4	" "	54.41	PASTURE
36	SW 1/4	" "	104.00	HARVEST CROP
36	SE 1/4	" "	163.93	HARVEST CROP
31	NW 1/4	T11N, R24E	99.87	HARVEST CROP
31	SW 1/4	" "	128.57	HARVEST CROP
			163.57	PASTURE
			0.00	ORCHARD
			1602.29	HARVEST CROP
			0.00	INTERMITTENT PAST.
			1765.86	TOTAL

LEGEND

- DISTRICT BOUNDARY
- BOUNDARY PLACE OF USE
- FOUND CORNER
- APPROXIMATE LOCATION OF SECTION CORNER
- H.C HARVEST CROP OR IDLE
- P. PASTURE
- O. ORCHARD
- I.P. INTERMITTENT PASTURE
- (13) DIVERSION POINT
- U. UNDEVELOPED

1000 0 1000 2000 3000
SCALE IN FEET

PREPARED BY
SHARP, KRATER AND ASSOCIATES
CONSULTING ENGINEERS

PHOTOGRAMMETRY BY
RAYMOND VAIL & ASSOCIATES

N

SHEET 13 OF 61

MAP
TO ACCOMPANY PROOF OF BENEFICIAL USE UNDER APPLICATION NO.'S

5528, 25017, & 25813

PREPARED FOR
WALKER RIVER IRRIGATION DISTRICT

CULTURAL MAP TABULATION

SECTION	SUBDIVISION	TOWNSHIP & RANGE	ACREAGE	DESCRIPTION OF CULTURE
34	NW 1/4	T11N. R24E	161.41	HARVEST CROP
34	NE 1/4	" "	87.90	HARVEST CROP
34	SW 1/4	" "	147.86	HARVEST CROP
33	NE 1/4	" "	158.12	HARVEST CROP
33	SE 1/4	" "	149.22	HARVEST CROP
33	SW 1/4	" "	132.92	HARVEST CROP
33	NW 1/4	" "	135.45	HARVEST CROP
32	NE 1/4	" "	117.13	HARVEST CROP
32	SE 1/4	" "	122.59	HARVEST CROP
32	SW 1/4	" "	155.67	HARVEST CROP
32	NW 1/4	" "	157.28	HARVEST CROP
3	NW 1/4	T10N. R24E	51.54	HARVEST CROP
4	NE 1/4	" "	45.80	HARVEST CROP
4	SE 1/4	" "	33.08	HARVEST CROP
4	SW 1/4	" "	162.19	HARVEST CROP
4	NW 1/4	" "	78.43	HARVEST CROP
5	NE 1/4	" "	160.60	HARVEST CROP
5	SE 1/4	" "	125.82	HARVEST CROP
5	SW 1/4	" "	81.81	HARVEST CROP
5	NW 1/4	" "	38.11	HARVEST CROP
8	NE 1/4	" "	37.81	HARVEST CROP
8	NW 1/4	" "	184.44	HARVEST CROP
9	NW 1/4	" "	20.23	HARVEST CROP
9	NE 1/4	" "	1.83	HARVEST CROP
			0.00	PASTURE
			0.00	ORCHARD
			2462.05	HARVEST CROP
			0.00	INTERMITTENT PAST.
			2462.05	TOTAL

LEGEND

- DISTRICT BOUNDARY
- BOUNDARY PLACE OF USE
- FOUND CORNER
- APPROXIMATE LOCATION OF SECTION CORNER
- H.C. HARVEST CROP OR IDLE
- P. PASTURE
- O. ORCHARD
- I.P. INTERMITTENT PASTURE
- (13) DIVERSION POINT
- U. UNDEVELOPED

1000 0 1000 2000 3000
SCALE IN FEET

PREPARED BY
SHARP, KRATER AND ASSOCIATES
CONSULTING ENGINEERS

PHOTOGRAMMETRY BY
RAYMOND VAIL & ASSOCIATES

SHEET 14 OF 61

MAP
TO ACCOMPANY PROOF OF BENEFICIAL USE UNDER APPLICATION NO.'S

5528, 25017, & 25813

PREPARED FOR
WALKER RIVER IRRIGATION DISTRICT

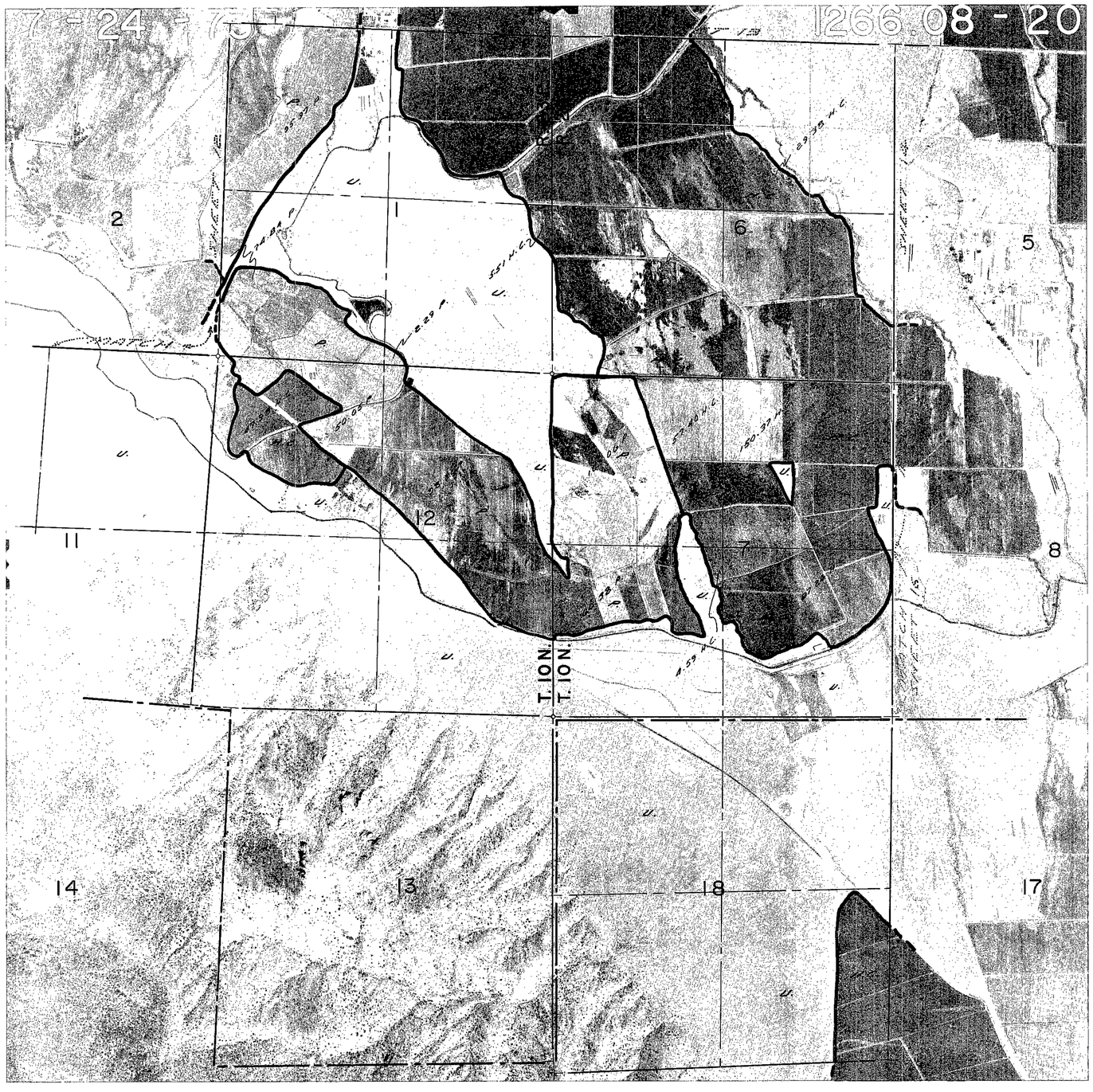

CULTURAL MAP TABULATION

SECTION	SUBDIVISION	TOWNSHIP & RANGE	ACREAGE	DESCRIPTION OF CULTURE
1	NW 1/4	T10N, R23E	25.97	PASTURE
1	NE 1/4	" "	118.70	HARVEST CROP
1	SW 1/4	" "	74.84	PASTURE
1	SE 1/4	" "	8.23	PASTURE
1	SE 1/4	" "	5.51	HARVEST CROP
6	NW 1/4	T10N, R24E	162.55	HARVEST CROP
6	NE 1/4	" "	29.38	HARVEST CROP
6	SW 1/4	" "	147.40	HARVEST CROP
6	SE 1/4	" "	139.82	HARVEST CROP
** 12	NW 1/4	T10N, R23E	47.98	HARVEST CROP
** 12	NW 1/4	" "	30.05	PASTURE
** 12	NE 1/4	" "	38.24	PASTURE
** 12	SE 1/4	" "	44.77	PASTURE
7	NW 1/4	T10N, R24E	109.06	PASTURE
7	NW 1/4	" "	57.40	HARVEST CROP
7	NE 1/4	" "	150.37	HARVEST CROP
7	SW 1/4	" "	60.38	PASTURE
7	SW 1/4	" "	4.59	HARVEST CROP
7	SE 1/4	" "	87.22	HARVEST CROP
7	SE 1/4	" "	14.00	PASTURE
* 18	NE 1/4	T10N, R23E	4.58	PASTURE
			342.54	PASTURE
			0.00	ORCHARD
			302.96	HARVEST CROP
			0.00	INTERMITTENT PAST.
			1295.50	TOTAL

* OUTSIDE W.R.I.D. BOUNDARY

** NOT COVERED UNDER ANY PERMIT

LEGEND

- DISTRICT BOUNDARY
- BOUNDARY PLACE OF USE
- FOUND CORNER
- APPROXIMATE LOCATION OF SECTION CORNER
- H.C. HARVEST CROP OR IDLE
- P. PASTURE
- O. ORCHARD
- I.P. INTERMITTENT PASTURE
- (13) DIVERSION POINT
- U. UNDEVELOPED

1000 0 1000 2000 3000
SCALE IN FEET

PREPARED BY
SHARP, KRATER AND ASSOCIATES
CONSULTING ENGINEERS

PHOTOGRAMMETRY BY
RAYMOND VAIL & ASSOCIATES

SHEET 15 OF 61

MAP
TO ACCOMPANY PROOF OF BENEFICIAL USE UNDER APPLICATION NO.'S

5528, 25017, & 25813

PREPARED FOR
WALKER RIVER IRRIGATION DISTRICT

5528

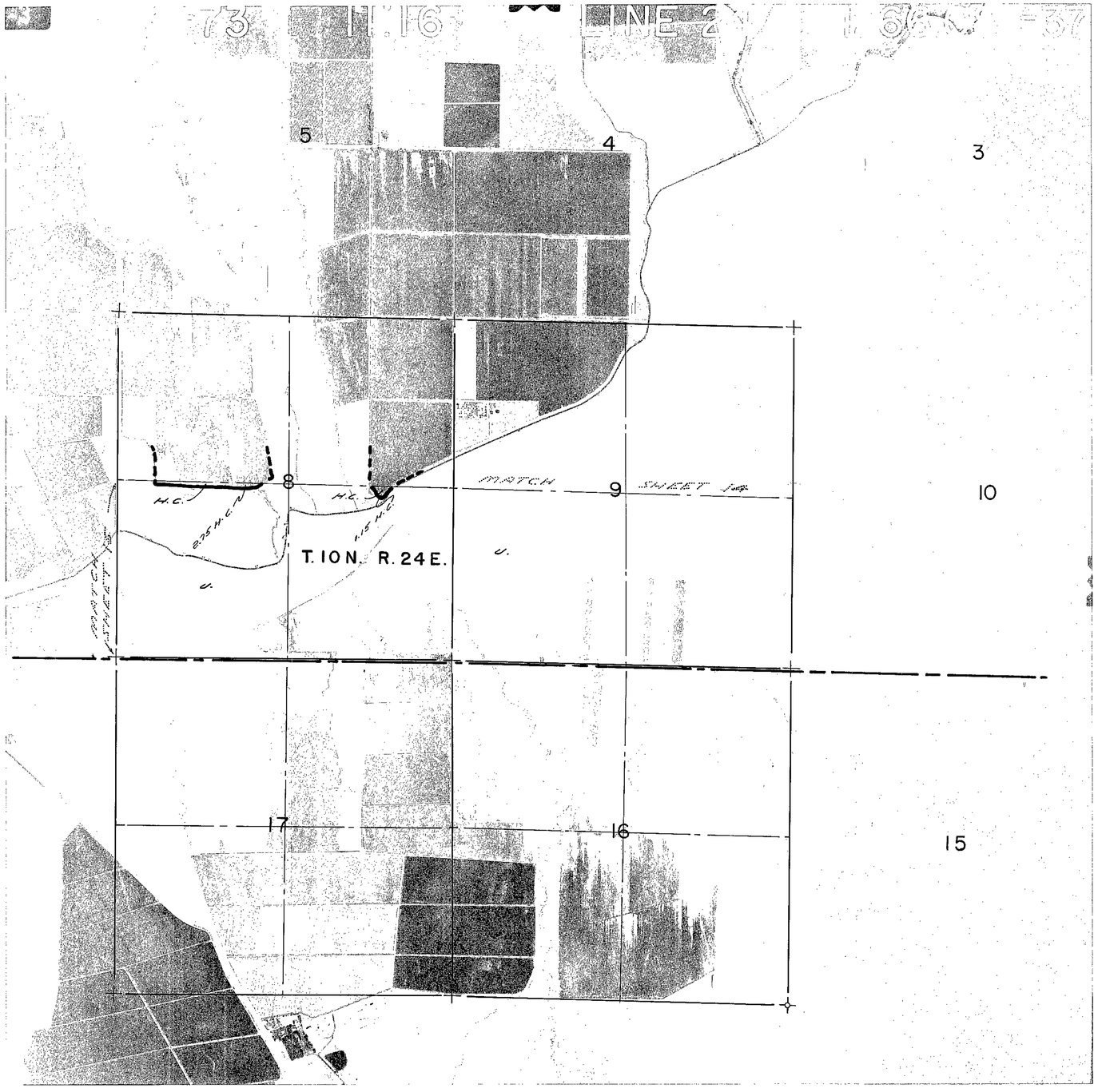

CULTURAL MAP TABULATION

SECTION	SUBDIVISION	TOWNSHIP & RANGE	ACREAGE	DESCRIPTION OF CULTURE
8	SW ¼	T 10 N, R 24 E	2.75	HARVEST CROP
8	SE ¼	" "	1.15	HARVEST CROP
8	SE ¼	" "	3.90	PASTURE
9	SW ¼	" "	43.66	HARVEST CROP
9	SE ¼	" "	79.67	HARVEST CROP
			0.00	PASTURE
			0.00	ORCHARD
			3.90	HARVEST CROP
			0.00	INTERMITTENT PAST.
			3.90	TOTAL

LEGEND

- DISTRICT BOUNDARY
- BOUNDARY PLACE OF USE
- FOUND CORNER
- APPROXIMATE LOCATION OF SECTION CORNER
- H.C. HARVEST CROP OR IDLE
- P. PASTURE
- O. ORCHARD
- I.P. INTERMITTENT PASTURE
- (13) DIVERSION POINT
- U. UNDEVELOPED

1000 0 1000 2000 3000
SCALE IN FEET

PREPARED BY
SHARP, KRATER AND ASSOCIATES
CONSULTING ENGINEERS

PHOTOGRAMMETRY BY
RAYMOND VAIL & ASSOCIATES

SHEET 16 OF 61

MAP
TO ACCOMPANY PROOF OF BENEFICIAL USE UNDER APPLICATION NO.'S

5528, 25017, & 25813

PREPARED FOR
WALKER RIVER IRRIGATION DISTRICT

5528

7-24-73

1266.08-73

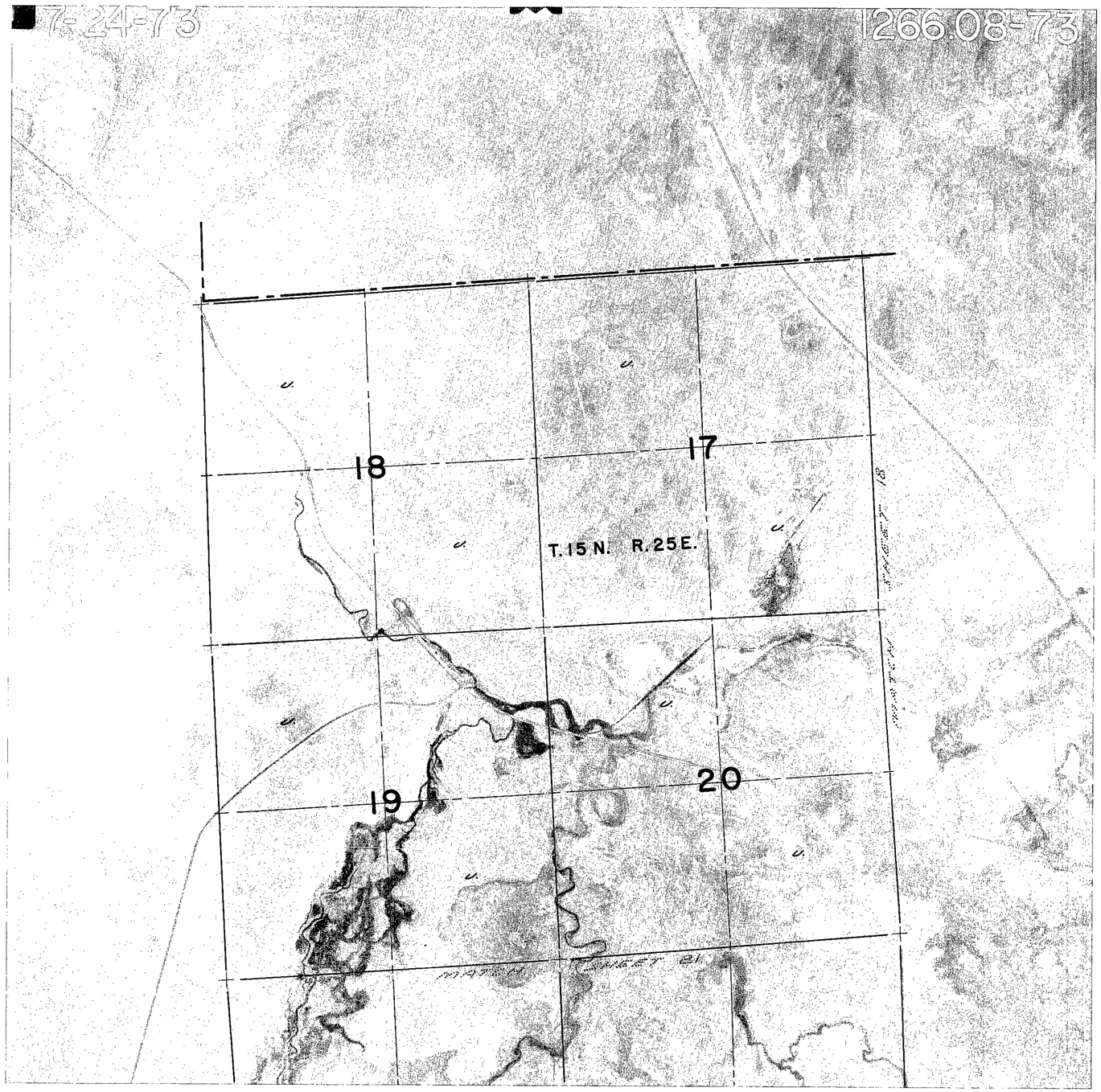

CULTURAL MAP TABULATION

SECTION	SUBDIVISION	TOWNSHIP & RANGE	ACREAGE	DESCRIPTION OF CULTURE
			0.00	PASTURE
			0.00	ORCHARD
			0.00	HARVEST CROP
			0.00	INTERMITTENT PAST.
			0.00	TOTAL

LEGEND

- DISTRICT BOUNDARY
- BOUNDARY PLACE OF USE
- FOUND CORNER
- APPROXIMATE LOCATION OF SECTION CORNER
- H.C HARVEST CROP OR IDLE
- P. PASTURE
- O. ORCHARD
- I.P. INTERMITTENT PASTURE
- (13) DIVERSION POINT
- U. UNDEVELOPED

1000 0 1000 2000 3000

SCALE IN FEET

PREPARED BY
SHARP, KRATER AND ASSOCIATES
CONSULTING ENGINEERS

PHOTOGRAMMETRY BY
RAYMOND VAIL & ASSOCIATES

SHEET 17 OF 61

MAP

TO ACCOMPANY PROOF OF BENEFICIAL USE UNDER APPLICATION NO.'S

5528, 25017, & 25813

PREPARED FOR
WALKER RIVER IRRIGATION DISTRICT

5528

1266.08-70

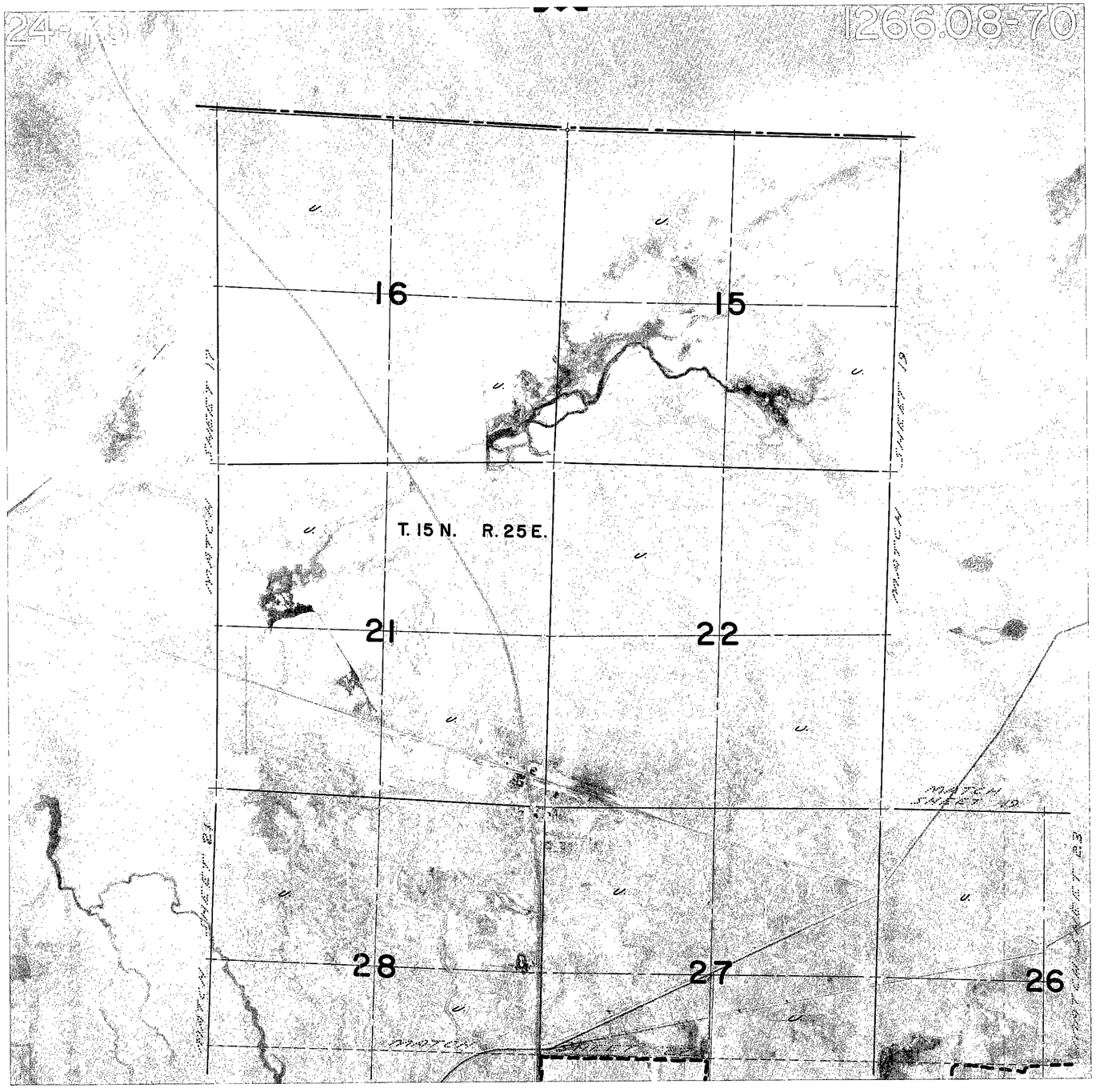

CULTURAL MAP TABULATION

SECTION	SUBDIVISION	TOWNSHIP & RANGE	ACREAGE	DESCRIPTION OF CULTURE
			0.00	PASTURE
			0.00	ORCHARD
			0.00	HARVEST CROP
			0.00	INTERMITTENT PAST.
			0.00	TOTAL

LEGEND

- DISTRICT BOUNDARY
- BOUNDARY PLACE OF USE
- FOUND CORNER
- APPROXIMATE LOCATION OF SECTION CORNER
- H.C HARVEST CROP OR IDLE
- P PASTURE
- O. ORCHARD
- I.P INTERMITTENT PASTURE
- (13) DIVERSION POINT
- U. UNDEVELOPED

1000 0 1000 2000 3000
SCALE IN FEET

PREPARED BY
SHARP, KRATER AND ASSOCIATES
CONSULTING ENGINEERS

PHOTOGRAMMETRY BY
RAYMOND VAIL & ASSOCIATES

SHEET 18 OF 61

MAP
TO ACCOMPANY PROOF OF BENEFICIAL USE UNDER APPLICATION NO.'S

5528, 25017, & 25813

PREPARED FOR
WALKER RIVER IRRIGATION DISTRICT

5528

1266.08-94

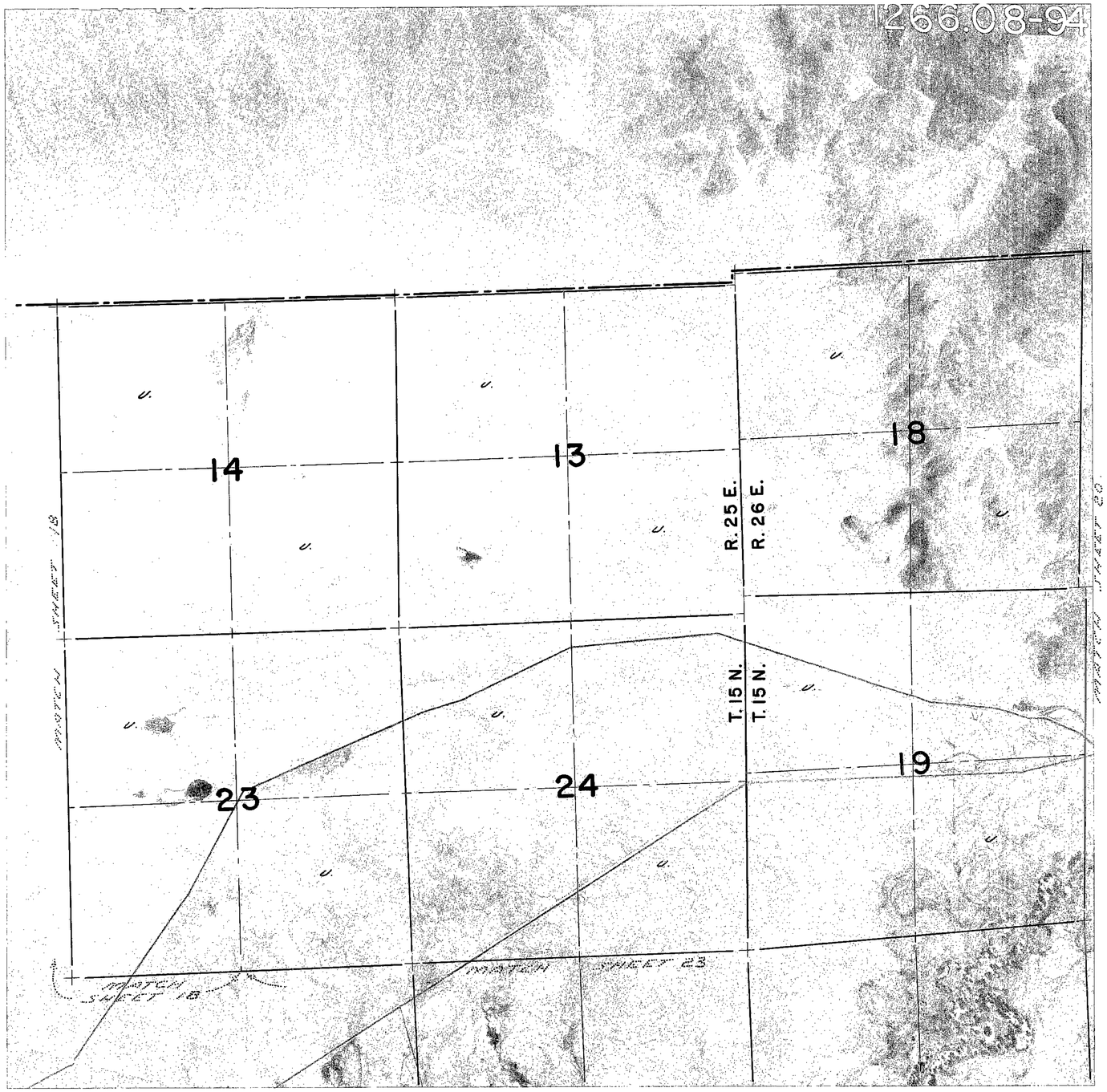

CULTURAL MAP TABULATION

SECTION	SUBDIVISION	TOWNSHIP & RANGE	ACREAGE	DESCRIPTION OF CULTURE
			0.00	PASTURE
			0.00	ORCHARD
			0.00	HARVEST CROP
			0.00	INTERMITTENT PAST.
			0.00	TOTAL

LEGEND

- DISTRICT BOUNDARY
- BOUNDARY PLACE OF USE
- FOUND CORNER
- APPROXIMATE LOCATION OF SECTION CORNER
- H.C HARVEST CROP OR IDLE
- P. PASTURE
- O. ORCHARD
- I.P. INTERMITTENT PASTURE
- (13) DIVERSION POINT
- U. UNDEVELOPED

1000 0 1000 2000 3000
SCALE IN FEET

PREPARED BY
SHARP, KRATER AND ASSOCIATES
CONSULTING ENGINEERS

PHOTOGRAMMETRY BY
RAYMOND VAIL & ASSOCIATES

SHEET 19 OF 61

MAP
TO ACCOMPANY PROOF OF BENEFICIAL USE UNDER APPLICATION NO.'S

5528, 25017, & 25813

PREPARED FOR
WALKER RIVER IRRIGATION DISTRICT

5528

24-73

1266.08-134

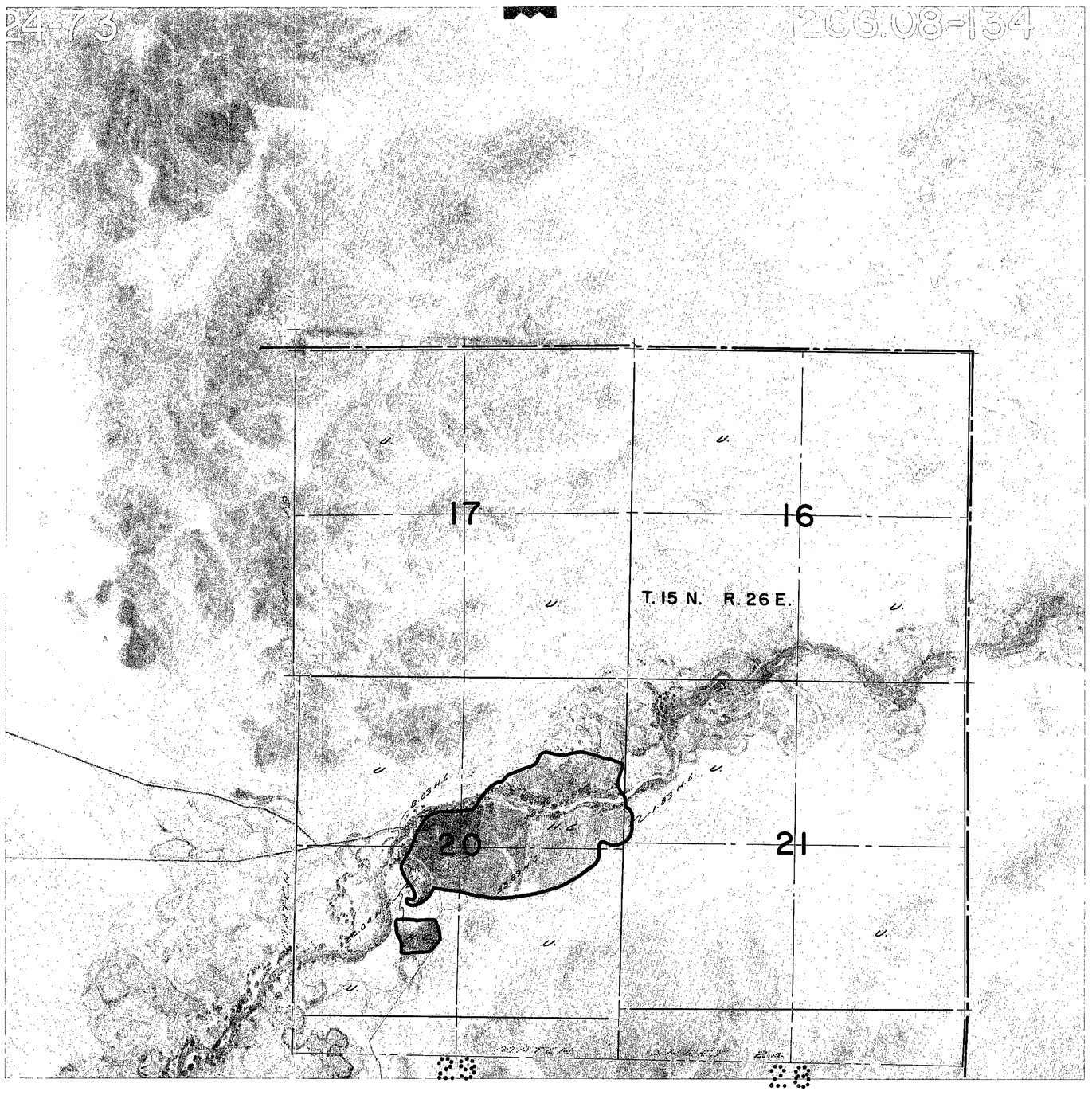

CULTURAL MAP TABULATION

SECTION	SUBDIVISION	TOWNSHIP & RANGE	ACREAGE	DESCRIPTION OF CULTURE
20	NW 1/4	T 15 N, R 26 E	8.03	HARVEST CROP
20	NE 1/4	" "	72.32	HARVEST CROP
20	SW 1/4	" "	22.04	HARVEST CROP
20	SE 1/4	" "	33.29	HARVEST CROP
21	NW 1/4	" "	1.83	HARVEST CROP
			0.00	PASTURE
			0.00	ORCHARD
			137.51	HARVEST CROP
			0.00	INTERMITTENT PAST.
			137.51	TOTAL

LEGEND

- DISTRICT BOUNDARY
- BOUNDARY PLACE OF USE
- FOUND CORNER
- APPROXIMATE LOCATION OF SECTION CORNER
- H.C HARVEST CROP OR IDLE
- P PASTURE
- O. ORCHARD
- I.P. INTERMITTENT PASTURE
- (13) DIVERSION POINT
- U. UNDEVELOPED

1000 0 1000 2000 3000

SCALE IN FEET

PREPARED BY
SHARP, KRATER AND ASSOCIATES
CONSULTING ENGINEERS

PHOTOGRAMMETRY BY
RAYMOND VAIL & ASSOCIATES

SHEET 20 OF 61

MAP
TO ACCOMPANY PROOF OF BENEFICIAL USE UNDER APPLICATION NO.'S

5528, 25017, & 25813

PREPARED FOR
WALKER RIVER IRRIGATION DISTRICT

25017 - 5528

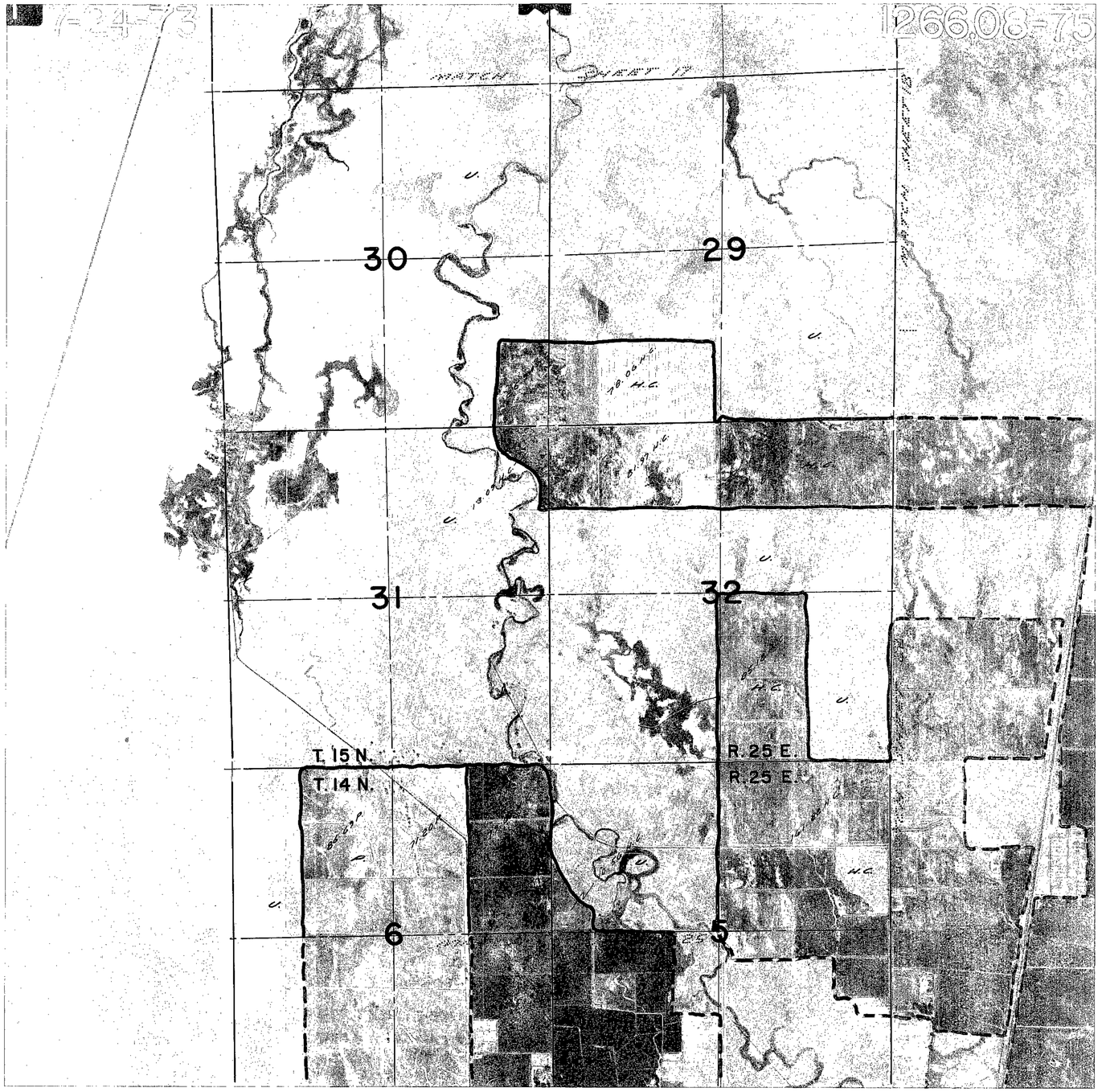

CULTURAL MAP TABULATION

SECTION	SUBDIVISION	TOWNSHIP & RANGE	ACREAGE	DESCRIPTION OF CULTURE
29	SW 1/4	T15N, R25E	78.06	HARVEST CROP
30	SE 1/4	" "	25.94	HARVEST CROP
31	NE 1/4	" "	13.09	HARVEST CROP
32	NW 1/4	" "	81.97	HARVEST CROP
32	NE 1/4	" "	86.33	HARVEST CROP
32	SE 1/4	" "	85.18	HARVEST CROP
5	NE 1/4	T14N R25E	161.82	HARVEST CROP
5	NW 1/4	" "	10.56	HARVEST CROP
6	NE 1/4	" "	79.67	HARVEST CROP
6	NE 1/4	" "	71.20	PASTURE
6	NW 1/4	" "	86.69	PASTURE
			157.89	PASTURE
			0.00	ORCHARD
			622.62	HARVEST CROP
			0.00	INTERMITTENT PAST.
			780.51	TOTAL

LEGEND

- DISTRICT BOUNDARY
- BOUNDARY PLACE OF USE
- FOUND CORNER
- APPROXIMATE LOCATION OF SECTION CORNER
- H.C. HARVEST CROP OR IDLE
- P. PASTURE
- O. ORCHARD
- I.P. INTERMITTENT PASTURE
- (13) DIVERSION POINT
- U. UNDEVELOPED

1000 0 1000 2000 3000
SCALE IN FEET

PREPARED BY
SHARP, KRATER AND ASSOCIATES
CONSULTING ENGINEERS

PHOTOGRAMMETRY BY
RAYMOND VAIL & ASSOCIATES

SHEET 21 OF 61

MAP
TO ACCOMPANY PROOF OF BENEFICIAL USE UNDER APPLICATION NO.'S

5528, 25017, & 25813

PREPARED FOR
WALKER RIVER IRRIGATION DISTRICT

25017 5528



CULTURAL MAP TABULATION

SECTION	SUBDIVISION	TOWNSHIP & RANGE	ACREAGE	DESCRIPTION OF CULTURE	
27	SW ¼ (POOR)	T15N, R25E	22.60	HARVEST	CROP
26	SW ¼ (POOR)	" "	41.55	PASTURE	
33	NW ¼	" "	81.27	HARVEST	CROP
33	NE ¼	" "	148.09	HARVEST	CROP
33	SW ¼	" "	122.37	HARVEST	CROP
33	SE ¼	" "	151.07	HARVEST	CROP
34	NW ¼	" "	157.87	HARVEST	CROP
34	NE ¼	" "	84.72	HARVEST	CROP
34	SW ¼	" "	143.50	HARVEST	CROP
34	SE ¼	" "	45.69	HARVEST	CROP
35	NW ¼	" "	37.19	HARVEST	CROP
35	SW ¼	" "	4.59	PASTURE	
4	NW ¼	T14N, R25E	105.38	HARVEST	CROP
4	NE ¼	" "	146.94	HARVEST	CROP
4	SW ¼	" "	119.09	HARVEST	CROP
4	SW ¼	" "	25.71	PASTURE	
4	SE ¼	" "	119.43	HARVEST	CROP
3	NW ¼	" "	4.59	HARVEST	CROP
3	SW ¼	" "	25.25	PASTURE	
3	SW ¼	" "	48.67	HARVEST	CROP
3	SE ¼	" "	50.27	PASTURE	
3	SE ¼	" "	101.48	HARVEST	CROP
2	NW ¼	" "	8.43	HARVEST	CROP
2	NW ¼	" "	4.36	PASTURE	
2	SW ¼	" "	41.32	PASTURE	
2	SW ¼	" "	35.35	HARVEST	CROP
9	NW ¼	" "	66.35	HARVEST	CROP
9	NE ¼	" "	148.90	HARVEST	CROP
9	SW ¼ (POOR)	" "	27.85	HARVEST	CROP
9	SE ¼ (POOR)	" "	74.16	HARVEST	CROP
9	SE ¼ (POOR)	" "	5.28	PASTURE	
10	NE ¼	" "	69.79	HARVEST	CROP
10	SW ¼ (POOR)	" "	72.74	PASTURE	
10	SE ¼ (POOR)	" "	11.13	PASTURE	
10	SE ¼ (POOR)	" "	4.36	HARVEST	CROP
11	NW ¼	" "	80.81	HARVEST	CROP
11	NW ¼	" "	62.56	PASTURE	
11	SW ¼ (POOR)	" "	45.11	PASTURE	
			395.57	PASTURE	
			0.00	ORCHARD	
			2205.85	HARVEST CROP	
			0.00	INTERMITTENT PAST.	
			2601.42	TOTAL	

LEGEND

- DISTRICT BOUNDARY
- BOUNDARY PLACE OF USE
- FOUND CORNER
- APPROXIMATE LOCATION OF SECTION CORNER
- H.C HARVEST CROP OR IDLE
- P. PASTURE
- O. ORCHARD
- I.P. INTERMITTENT PASTURE
- (13) DIVERSION POINT
- U. UNDEVELOPED

1000 0 1000 2000 3000
SCALE IN FEET

PREPARED BY
SHARP, KRATER AND ASSOCIATES
CONSULTING ENGINEERS

PHOTOGRAMMETRY BY
RAYMOND VAIL & ASSOCIATES

SHEET 22 OF 61

MAP
TO ACCOMPANY PROOF OF BENEFICIAL USE UNDER APPLICATION NO.'S

5528, 25017, & 25813

PREPARED FOR
WALKER RIVER IRRIGATION DISTRICT

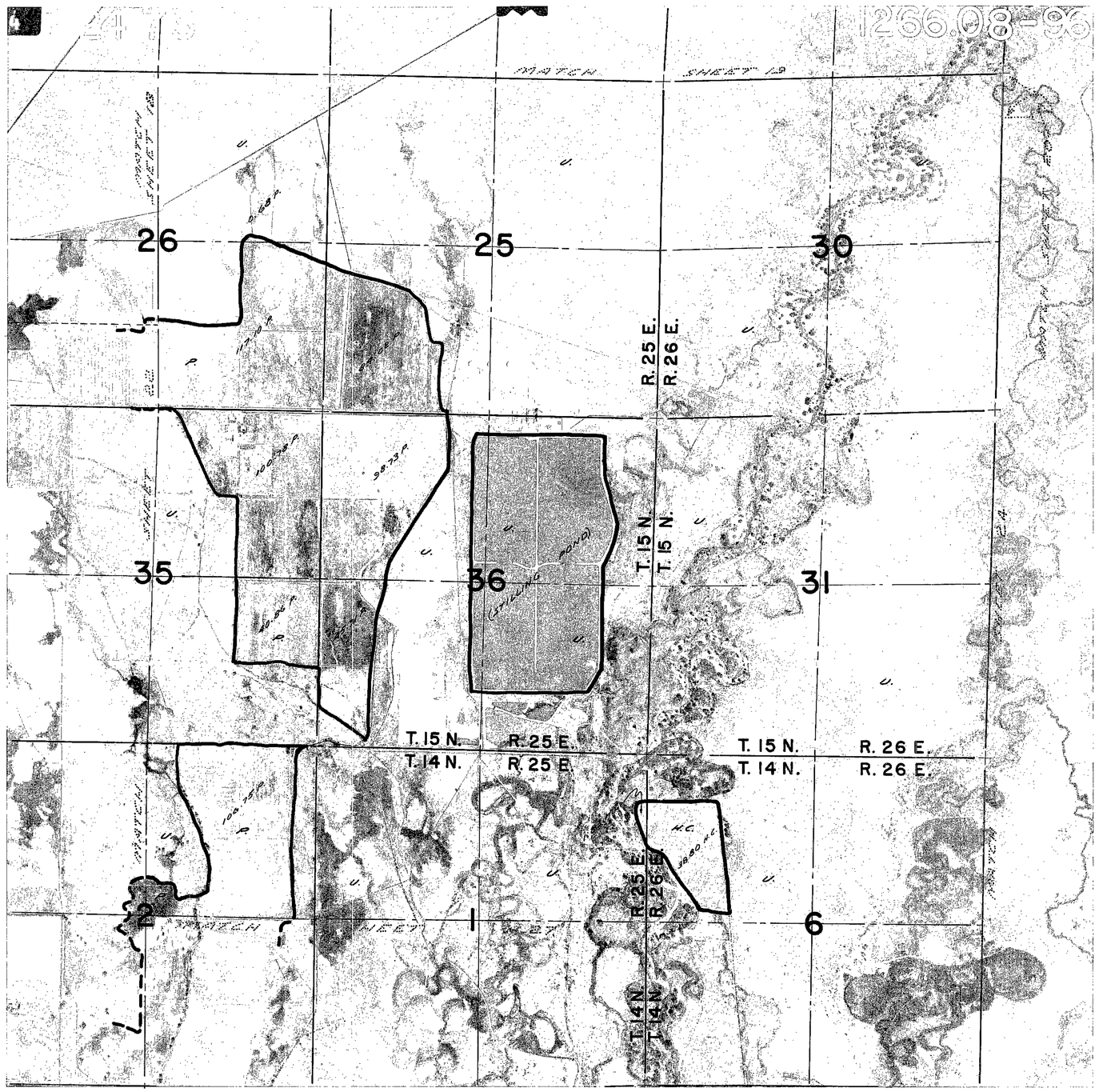

CULTURAL MAP TABULATION

SECTION	SUBDIVISION	TOWNSHIP & RANGE	ACREAGE	DESCRIPTION OF CULTURE
25	SW 1/4	T15N, R25E	84.02	PASTURE
26	NE 1/4	" "	0.68	PASTURE
26	SE 1/4	" "	117.10	PASTURE
35	NE 1/4	" "	100.78	PASTURE
35	SE 1/4	" "	40.86	PASTURE
36	NW 1/4	" "	98.73	PASTURE
36	SW 1/4	" "	45.91	PASTURE
36	SE 1/4	" "	30.77	PASTURE
30	SW 1/4	T15N, R26E	1.15	PASTURE
30	SE 1/4	" "	5.05	PASTURE
31	NW 1/4	" "	60.61	PASTURE
31	NE 1/4	" "	16.30	PASTURE
31	SW 1/4	" "	71.63	PASTURE
2	NE 1/4	T14N, R25E	106.75	PASTURE
1	NE 1/4	" "	48.93	PASTURE
1	NE 1/4	" "	1.83	HARVEST CROP
6	NW 1/4	T14N, R26E	35.35	PASTURE
6	NW 1/4	" "	38.80	HARVEST CROP
			594.83	PASTURE
			0.00	ORCHARD
			40.63	HARVEST CROP
			0.00	INTERMITTENT PAST.
			635.46	TOTAL

LEGEND

- DISTRICT BOUNDARY
- BOUNDARY PLACE OF USE
- FOUND CORNER
- APPROXIMATE LOCATION OF SECTION CORNER
- H.C. HARVEST CROP OR IDLE
- P. PASTURE
- O. ORCHARD
- I.P. INTERMITTENT PASTURE
- (13) DIVERSION POINT
- U. UNDEVELOPED

1000 0 1000 2000 3000
SCALE IN FEET

PREPARED BY
SHARP, KRATER AND ASSOCIATES
CONSULTING ENGINEERS

PHOTOGRAMMETRY BY
RAYMOND VAIL & ASSOCIATES

SHEET 23 OF 61

MAP
TO ACCOMPANY PROOF OF BENEFICIAL USE UNDER APPLICATION NO.'S

5528, 25017, & 25813

PREPARED FOR
WALKER RIVER IRRIGATION DISTRICT

25017 5528

CULTURAL MAP TABULATION

SECTION	SUBDIVISION	TOWNSHIP & RANGE	ACREAGE	DESCRIPTION OF CULTURE
			0.00	PASTURE
			0.00	ORCHARD
			0.00	HARVEST CROP
			0.00	INTERMITTENT PAST.
			0.00	TOTAL

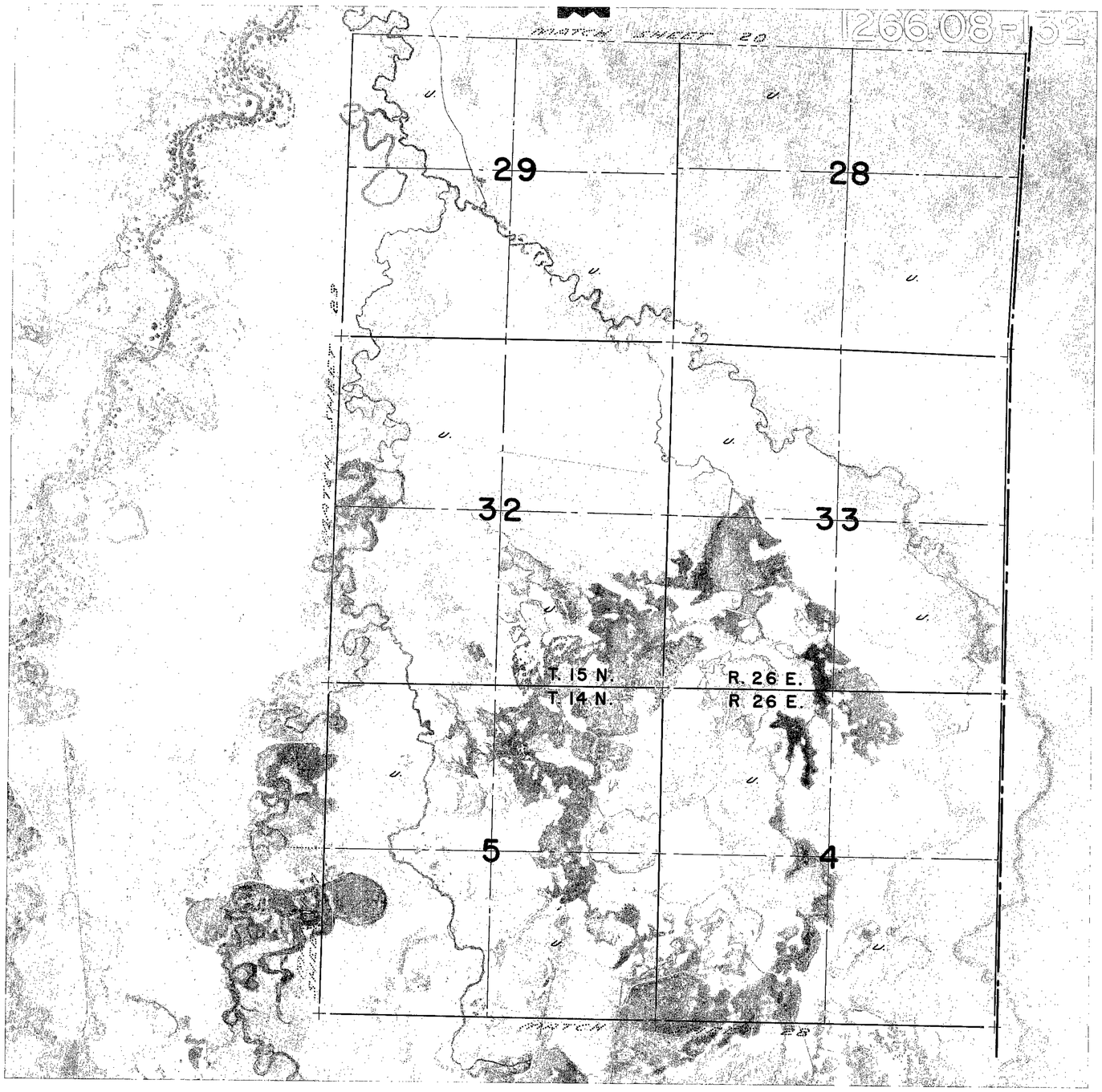

LEGEND

- DISTRICT BOUNDARY
- BOUNDARY PLACE OF USE
- FOUND CORNER
- APPROXIMATE LOCATION OF SECTION CORNER
- H.C HARVEST CROP OR IDLE
- P. PASTURE
- O. ORCHARD
- I.P. INTERMITTENT PASTURE
- DIVERSION POINT
- U. UNDEVELOPED

1000 0 1000 2000 3000
SCALE IN FEET

PREPARED BY
SHARP, KRATER AND ASSOCIATES
CONSULTING ENGINEERS

PHOTOGRAMMETRY BY
RAYMOND VAIL & ASSOCIATES

SHEET 24 OF 61

MAP
TO ACCOMPANY PROOF OF BENEFICIAL USE UNDER APPLICATION NO.'S

5528, 25017, & 25813

PREPARED FOR
WALKER RIVER IRRIGATION DISTRICT

5528

CULTURAL MAP TABULATION

SECTION	SUBDIVISION	TOWNSHIP & RANGE	ACREAGE	DESCRIPTION OF CULTURE
5	SE 1/4	T14N, R25E	41.32	HARVEST CROP
5	SW 1/4	" "	140.09	HARVEST CROP
6	SE 1/4	" "	75.07	HARVEST CROP
6	SE 1/4	" "	75.53	PASTURE
6	SW 1/4	" "	85.18	PASTURE
8	NE 1/4	" "	70.48	HARVEST CROP
8	SE 1/4	" "	85.41	HARVEST CROP
8	SW 1/4	" "	162.43	HARVEST CROP
8	NW 1/4	" "	161.82	HARVEST CROP
7	NE 1/4	" "	159.34	HARVEST CROP
7	SE 1/4	" "	36.27	HARVEST CROP
7	NW 1/4	" "	3.44	HARVEST CROP
17	NW 1/4	" "	118.24	HARVEST CROP
17	NE 1/4	" "	161.37	HARVEST CROP
17	SE 1/4	" "	154.29	HARVEST CROP
17	SW 1/4	" "	51.43	HARVEST CROP
20	NE 1/4	" "	25.25	HARVEST CROP
20	NE 1/4	" "	81.73	PASTURE
20	NW 1/4	" "	8.72	PASTURE
			251.16	PASTURE
			0.00	ORCHARD
			1446.25	HARVEST CROP
			0.00	INTERMITTENT PAST.
			1697.41	TOTAL

LEGEND

- – – – DISTRICT BOUNDARY
- —— BOUNDARY PLACE OF USE
- FOUND CORNER
- APPROXIMATE LOCATION OF SECTION CORNER
- H.C. HARVEST CROP OR IDLE
- P. PASTURE
- O. ORCHARD
- I.P. INTERMITTENT PASTURE
- (13) DIVERSION POINT
- U. UNDEVELOPED

1000 0 1000 2000 3000
SCALE IN FEET

PREPARED BY
SHARP, KRATER AND ASSOCIATES
CONSULTING ENGINEERS

PHOTOGRAMMETRY BY
RAYMOND VAIL & ASSOCIATES

SHEET 25 OF 61

MAP
TO ACCOMPANY PROOF OF BENEFICIAL USE UNDER APPLICATION NO.'S

5528, 25017, & 25813

PREPARED FOR
WALKER RIVER IRRIGATION DISTRICT

2



CULTURAL MAP TABULATION

SECTION	SUBDIVISION	TOWNSHIP & RANGE	ACREAGE	DESCRIPTION OF CULTURE
11	SW ¼ (POR.)	T 14 N., R 25 E	13.31	PASTURE
10	SE ¼ (POR.)	" "	28.42	HARVEST CROP
10	SE ¼ (POR.)	" "	21.35	PASTURE
10	SW ¼ (POR.)	" "	78.52	PASTURE
10	SE ¼ (POR.)	" "	76.45	HARVEST CROP
9	SW ¼ (POR.)	" "	22.96	HARVEST CROP
15	NE ¼	" "	72.55	HARVEST CROP
15	SE ¼	" "	28.70	HARVEST CROP
15	SW ¼	" "	132.68	HARVEST CROP
15	NW ¼	" "	135.18	HARVEST CROP
16	NE ¼	" "	77.37	HARVEST CROP
16	SE ¼	" "	64.51	HARVEST CROP
23	SW ¼	" "	52.48	PASTURE
23	NW ¼	" "	0.68	PASTURE
22	NE ¼	" "	23.87	HARVEST CROP
22	SE ¼	" "	110.19	HARVEST CROP
22	SW ¼	" "	24.10	PASTURE
21	NE ¼	" "	75.76	HARVEST CROP
21	SE ¼	" "	36.27	HARVEST CROP
21	SW ¼	" "	79.71	PASTURE
21	NW ¼	" "	96.89	PASTURE
26	SW ¼ (POR.)	" "	88.38	PASTURE
26	NW ¼	" "	132.00	PASTURE
27	NE ¼	" "	157.96	HARVEST CROP
27	NE ¼	" "	2.68	PASTURE
27	SE ¼ (POR.)	" "	47.75	PASTURE
27	SW ¼ (POR.)	" "	115.03	PASTURE
27	NW ¼	" "	75.53	PASTURE
28	NE ¼	" "	38.80	HARVEST CROP
28	SE ¼ (POR.)	" "	60.89	PASTURE
28	SW ¼ (POR.)	" "	38.57	PASTURE
28	NW ¼	" "	0.91	PASTURE
33	NW ¼	" "	12.85	INTERMITTENT PAST.
33	SW ¼	" "	27.09	INTERMITTENT PAST.
21	SE ¼	" "	11.25	PASTURE
			720.75	PASTURE
			0.00	ORCHARD
			1121.72	HARVEST CROP
			33.94	INTERMITTENT PAST.
			1888.41	TOTAL

LEGEND

- DISTRICT BOUNDARY
- BOUNDARY PLACE OF USE
- FOUND CORNER
- APPROXIMATE LOCATION OF SECTION CORNER
- H.C. HARVEST CROP OR IDLE
- P. PASTURE
- O. ORCHARD
- I.P INTERMITTENT PASTURE
- (13) DIVERSION POINT
- U. UNDEVELOPED

1000 0 1000 2000 3000
SCALE IN FEET

PREPARED BY
SHARP, KRATER AND ASSOCIATES
CONSULTING ENGINEERS

PHOTOGRAMMETRY BY
RAYMOND VAIL & ASSOCIATES

SHEET 26 OF 61

MAP
TO ACCOMPANY PROOF OF BENEFICIAL USE UNDER APPLICATION NO.'S

5528, 25017, & 25813

PREPARED FOR
WALKER RIVER IRRIGATION DISTRICT



CULTURAL MAP TABULATION

SECTION	SUBDIVISION	TOWNSHIP & RANGE	ACREAGE	DESCRIPTION OF CULTURE
6	SE ¼	T14N., R26E	0.68	PASTURE
6	SW ¼	" "	59.62	PASTURE
6	SW ¼	" "	45.92	HARVEST CROP
1	SE ¼	T14N., R25E	13.08	PASTURE
2	SE ¼	" "	140.51	PASTURE
7	NE ¼	T14N., R26E	88.70	PASTURE
7	SE ¼	" "	1.48	PASTURE
7	SW ¼	" "	84.49	PASTURE
7	SW ¼	" "	18.36	HARVEST CROP
7	NW ¼	" "	60.15	HARVEST CROP
7	NW ¼	" "	32.37	PASTURE
12	NE ¼	T14N., R25E	13.77	PASTURE
12	SE ¼	" "	55.10	PASTURE
12	SW ¼	" "	48.13	PASTURE
11	NE ¼	" "	67.27	PASTURE
11	SE ¼	" "	26.86	PASTURE
18	NE ¼	T14N., R26E	15.15	PASTURE
18	SE ¼	" "	34.44	PASTURE
18	NW ¼	" "	3.67	HARVEST CROP
13	NE ¼	T14N., R25E	80.12	HARVEST CROP
13	NE ¼	" "	34.66	PASTURE
13	SE ¼	" "	52.11	HARVEST CROP
13	SE ¼	" "	34.89	PASTURE
13	SW ¼	" "	81.02	PASTURE
13	NW ¼	" "	81.96	PASTURE
13	NE ¼	" "	158.86	PASTURE
14	SE ¼	" "	3.90	PASTURE
19	NE¼ (POR.)	" R26E	15.61	PASTURE
24	NE ¼ (POR.)	" R25E	2.64	PASTURE
24	NE¼ (POR.)	" "	18.53	HARVEST CROP
24	NW¼ (POR.)	" "	4.59	HARVEST CROP
24	NW¼ (POR.)	" "	35.01	PASTURE
23	NE¼ (POR.)	" "	7.34	PASTURE
11	NE ¼	" "	19.74	INTERMITTENT PAST.
11	SE ¼	" "	6.65	INTERMITTENT PAST.
12	SE ¼	" "	0.23	INTERMITTENT PAST.
7	SW ¼	T14N., R26E	0.23	INTERMITTENT PAST.
13	NE ¼	T14N., R25E	7.57	INTERMITTENT PAST.
13	SW ¼	" "	3.30	INTERMITTENT PAST.
13	SE ¼	" "	43.52	INTERMITTENT PAST.
14	SE ¼	" "	66.58	INTERMITTENT PAST.
18	SW ¼	T14N., R26E	1.60	INTERMITTENT PAST.
23	NE ¼ (POR.)	T14N., R25E	80.97	INTERMITTENT PAST.
24	NE ¼ (POR.)	" "	28.92	INTERMITTENT PAST.
24	NW¼ (POR.)	" "	0.48	INTERMITTENT PAST.
18	NW ¼ ¼	T14N., R26E	33.29	INTERMITTENT PAST.
			768.62	PASTURE
			0.00	ORCHARD
			237.59	HARVEST CROP
			138.79	INTERMITTENT PAST.
			1205.00	TOTAL

LEGEND

- DISTRICT BOUNDARY
- BOUNDARY PLACE OF USE
- FOUND CORNER
- APPROXIMATE LOCATION OF SECTION CORNER
- H.C. HARVEST CROP OR IDLE
- P. PASTURE
- O. ORCHARD
- I.P. INTERMITTENT PASTURE
- (13) DIVERSION POINT
- U. UNDEVELOPED

1000 0 1000 2000 3000
SCALE IN FEET

PREPARED BY
SHARP, KRATER AND ASSOCIATES
CONSULTING ENGINEERS

PHOTOGRAMMETRY BY
RAYMOND VAIL & ASSOCIATES

SHEET 27 OF 61

MAP
TO ACCOMPANY PROOF OF BENEFICIAL USE UNDER APPLICATION NO.'S

5528, 25017, & 25813

PREPARED FOR
WALKER RIVER IRRIGATION DISTRICT

CULTURAL MAP TABULATION

SECTION	SUBDIVISION	TOWNSHIP & RANGE	ACREAGE	DESCRIPTION OF CULTURE
9	SW 1/4	T14N. R26E	2.29	PASTURE
8	NE 1/4	" "	45.00	PASTURE
8	SE 1/4	" "	97.80	PASTURE
8	SW 1/4	" "	101.24	PASTURE
8	NW 1/4	" "	4.13	PASTURE
16	NE 1/4	" "	44.08	PASTURE
16	SE 1/4	" "	66.81	PASTURE
16	SW 1/4	" "	13.08	PASTURE
17	NE 1/4	" "	99.87	PASTURE
17	SE 1/4	" "	15.61	PASTURE
17	SW 1/4	" "	149.22	PASTURE
17	NW 1/4	" "	119.15	PASTURE
20	NW 1/4	" "	102.16	PASTURE
20	NE 1/4	" "	138.67	PASTURE
20	SE 1/4	" "	15.38	PASTURE
20	SW 1/4	" "	129.95	PASTURE
21	NW 1/4	" "	101.48	PASTURE
21	NE 1/4	" "	153.60	PASTURE
21	SE 1/4	" "	117.32	PASTURE
21	SW 1/4	" "	73.69	PASTURE
22	NW 1/4 (POR.)	" "	63.14	PASTURE
22	SW 1/4 (POR.)	" "	25.26	PASTURE
* ~~15~~	~~SW 1/4 (POR.)~~	~~" "~~	~~14.92~~	~~PASTURE~~
* ~~15~~	~~NW 1/4 (POR.)~~	~~" "~~	~~11.48~~	~~PASTURE~~
			1678.93	PASTURE
			0.00	ORCHARD
			0.00	HARVEST CROP
			0.00	INTERMITTENT PAST.
			1678.93	TOTAL

* OUTSIDE W.R.I.D. BOUNDARY

LEGEND

- - - DISTRICT BOUNDARY
— BOUNDARY PLACE OF USE
FOUND CORNER
APPROXIMATE LOCATION OF SECTION CORNER
H.C HARVEST CROP OR IDLE
P. PASTURE
O. ORCHARD
I.P. INTERMITTENT PASTURE
(13) DIVERSION POINT
U. UNDEVELOPED

1000 0 1000 2000 3000
SCALE IN FEET

PREPARED BY
SHARP, KRATER AND ASSOCIATES
CONSULTING ENGINEERS

PHOTOGRAMMETRY BY
RAYMOND VAIL & ASSOCIATES

N

SHEET 28 OF 61

MAP
TO ACCOMPANY PROOF OF BENEFICIAL USE UNDER APPLICATION NO.'S

5528, 25017, & 25813

PREPARED FOR
WALKER RIVER IRRIGATION DISTRICT



CULTURAL MAP TABULATION

SECTION	SUBDIVISION	TOWNSHIP & RANGE	ACREAGE	DESCRIPTION OF CULTURE
20	SE ¼	T14N, R25E	1.38	PASTURE
32	NE ¼	" "	14.00	HARVEST CROP
			1.38	PASTURE
			0.00	ORCHARD
			14.00	HARVEST CROP
			0.00	INTERMITTENT PAST.
			15.38	TOTAL

LEGEND

- DISTRICT BOUNDARY
- BOUNDARY PLACE OF USE
- FOUND CORNER
- APPROXIMATE LOCATION OF SECTION CORNER
- H.C HARVEST CROP OR IDLE
- P. PASTURE
- O. ORCHARD
- I.P. INTERMITTENT PASTURE
- (13) DIVERSION POINT
- U. UNDEVELOPED

1000 0 1000 2000 3000
SCALE IN FEET

PREPARED BY
SHARP, KRATER AND ASSOCIATES
CONSULTING ENGINEERS

PHOTOGRAMMETRY BY
RAYMOND VAIL & ASSOCIATES

N

SHEET 29 OF 61

MAP
TO ACCOMPANY PROOF OF BENEFICIAL USE UNDER APPLICATION NO.'S

5528, 25017, & 25813

PREPARED FOR
WALKER RIVER IRRIGATION DISTRICT

24-E-73

12608-64

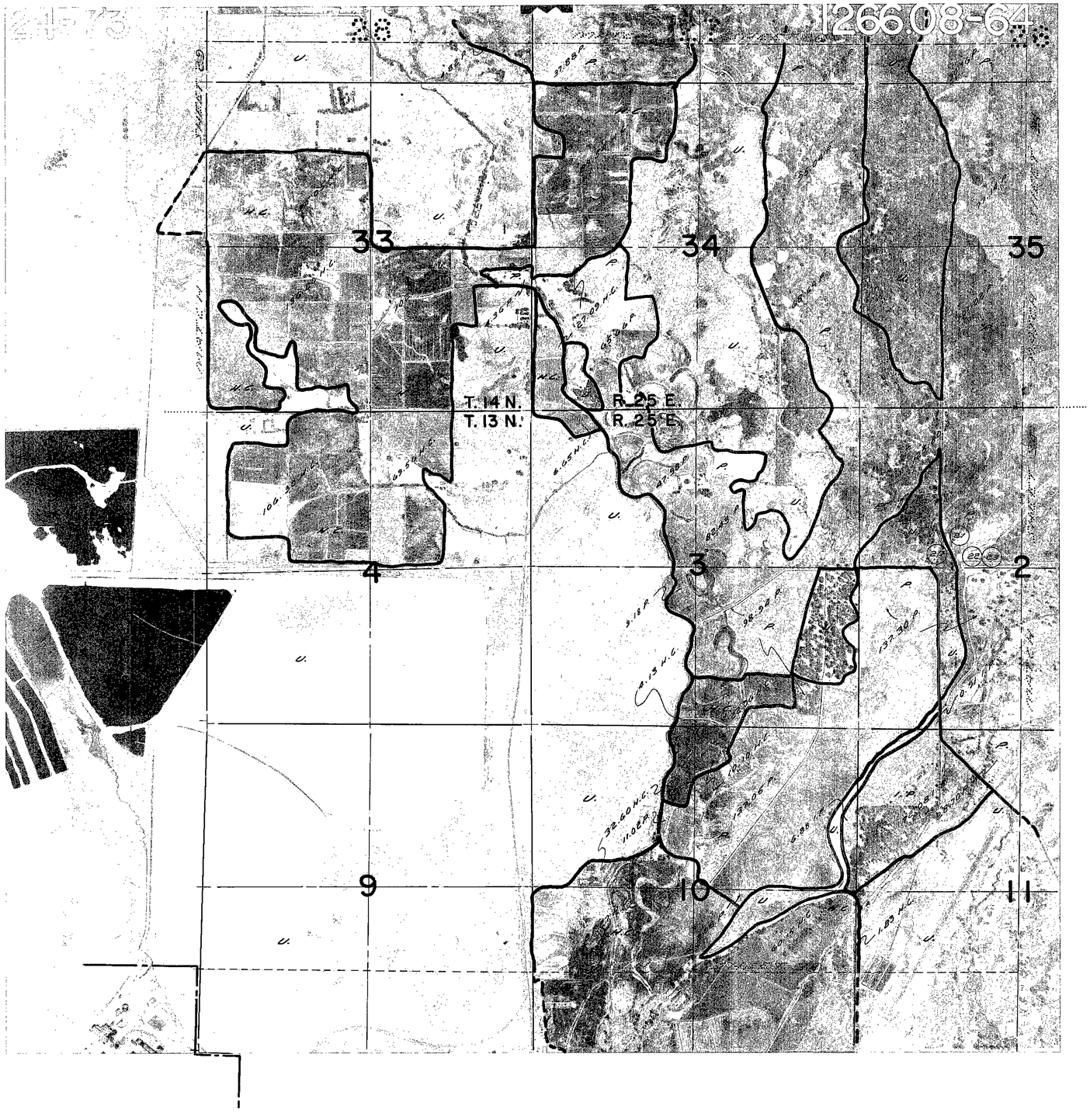

CULTURAL MAP TABULATION

SECTION	SUBDIVISION	TOWNSHIP & RANGE	ACREAGE	DESCRIPTION OF CULTURE
26	SW¼ (POR.)	T 14N, R25E	30.76	PASTURE
27	SE¼ (POR.)	" "	21.58	PASTURE
27	SW¼ (POR.)	" "	97.88	PASTURE
28	SE¼ (POR.)	" "	4.92	PASTURE
33	SE ¼	" "	4.36	PASTURE
33	SE ¼	" "	102.17	HARVEST CROP
33	SW ¼	" "	136.80	HARVEST CROP
33	NW ¼	" "	95.05	HARVEST CROP
34	NE ¼	" "	95.04	PASTURE
34	SE ¼	" "	68.64	PASTURE
34	SW ¼	" "	65.66	PASTURE
34	SW ¼	" "	67.09	HARVEST CROP
34	NW ¼	" "	89.54	HARVEST CROP
34	NW ¼	" "	6.19	PASTURE
35	NW ¼	" "	77.14	PASTURE
35	SW ¼	" "	101.02	PASTURE
2	NW ¼	T 13N, R25E	125.80	PASTURE
2	SW ¼	" "	132.30	PASTURE
3	NE ¼	" "	82.43	PASTURE
3	SE ¼	" "	39.38	PASTURE
3	SE ¼	" "	62.96	HARVEST CROP
3	SW ¼	" "	9.18	PASTURE
3	SW ¼	" "	4.13	HARVEST CROP
3	NW ¼	" "	47.98	PASTURE
3	NW ¼	" "	6.65	HARVEST CROP
4	NE ¼	" "	69.56	HARVEST CROP
4	NW ¼	" "	106.30	HARVEST CROP
10	NE ¼	" "	137.05	PASTURE
10	NE ¼	" "	10.10	HARVEST CROP
10	SE¼ (POR.)	" "	60.15	HARVEST CROP
10	SE¼ (POR.)	" "	2.38	PASTURE
10	SW¼ (POR.)	" "	81.27	HARVEST CROP
10	NW ¼	" "	11.02	PASTURE
10	NW ¼	" "	32.60	HARVEST CROP
11	NW ¼	" "	28.70	PASTURE
11	SW¼ (POR.)	" "	1.83	HARVEST CROP
10	NE ¼	" "	6.88	INTERMITTENT PAST.
2	SW ¼	" "	0.91	INTERMITTENT PAST.
11	NW ¼	" "	72.08	INTERMITTENT PAST.
11	SW¼ (POR.)	" "	2.06	INTERMITTENT PAST.
			1188.28	PASTURE
			0.00	ORCHARD
			846.20	HARVEST CROP
			79.87	INTERMITTENT PAST.
			2114.35	TOTAL

LEGEND

- DISTRICT BOUNDARY
- BOUNDARY PLACE OF USE
- FOUND CORNER
- APPROXIMATE LOCATION OF SECTION CORNER
- H.C. HARVEST CROP OR IDLE
- P PASTURE
- O. ORCHARD
- I.P. INTERMITTENT PASTURE
- (2') DIVERSION POINT
- U. UNDEVELOPED

1000 0 1000 2000 3000
SCALE IN FEET

PREPARED BY
SHARP, KRATER AND ASSOCIATES
CONSULTING ENGINEERS

PHOTOGRAMMETRY BY
RAYMOND VAIL & ASSOCIATES

N

SHEET 30 OF 61

MAP
TO ACCOMPANY PROOF OF BENEFICIAL USE UNDER APPLICATION NO.'S

5528, 25017, & 25813

PREPARED FOR
WALKER RIVER IRRIGATION DISTRICT

5528

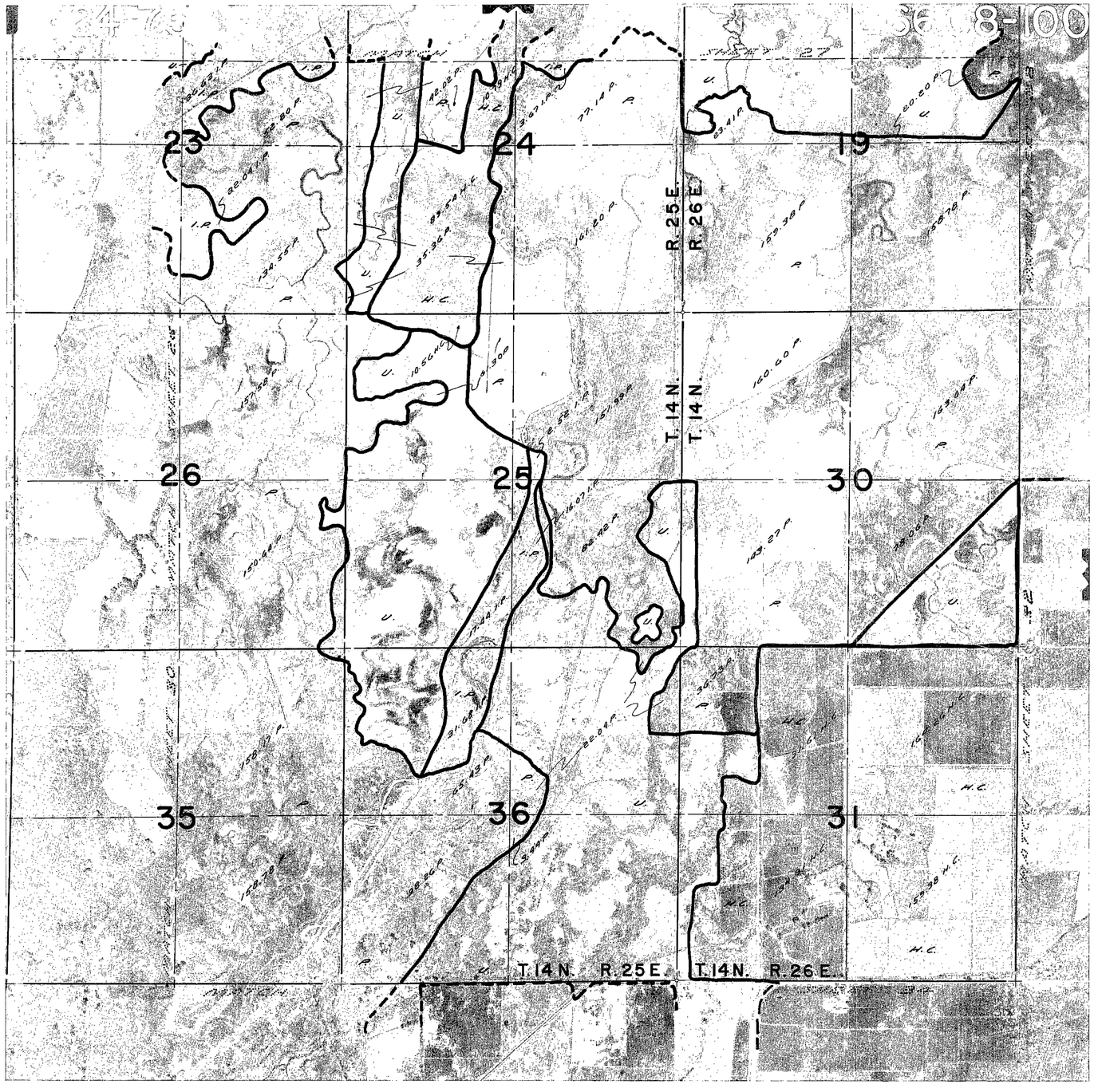

CULTURAL MAP TABULATION

SECTION	SUBDIVISION	TOWNSHIP & RANGE	ACREAGE	DESCRIPTION OF CULTURE	
13	NE ¼ (POR.)	T 14 N., R 25 E	20.20	PASTURE	
13	SE ¼	" "	158.78	PASTURE	
13	SW ¼	" "	159.38	PASTURE	
13	NW ¼ (POR.)	" "	23.41	PASTURE	
24	NE ¼ (POR.)	T 14 N., R 25 E	77.14	PASTURE	
24	SE ¼	" "	161.20	PASTURE	
24	SW ¼	" "	35.36	PASTURE	
24	SW ¼	" "	89.54	HARVEST	CROP
24	NW ¼ (POR.)	" "	10.79	HARVEST	CROP
24	NW ¼ (POR.)	" "	42.02	PASTURE	
23	NE ¼ (POR.)	" "	52.80	PASTURE	
23	SE ¼	" "	134.55	PASTURE	
30	NE ¼	T 14 N., R 26 E	163.04	PASTURE	
30	SE ¼	" "	78.06	PASTURE	
30	SW ¼	" "	149.27	PASTURE	
30	NW ¼	" "	160.60	PASTURE	
25	NE ¼	T 14 N., R 25 E	151.99	PASTURE	
25	SE ¼	" "	82.42	PASTURE	
25	NW ¼	" "	61.30	PASTURE	
25	NW ¼	" "	10.56	HARVEST	CROP
26	NE ¼	" "	157.58	PASTURE	
26	SE ¼	" "	150.64	PASTURE	
31	NE ¼	T 14 N., R 26 E	164.26	HARVEST	CROP
31	SE ¼	" "	159.38	HARVEST	CROP
31	SW ¼	" "	134.91	HARVEST	CROP
31	NW ¼	" "	31.63	HARVEST	CROP
31	NW ¼	" "	36.73	PASTURE	
36	NE ¼	T 14 N., R 25 E	82.04	PASTURE	
36	SE ¼	" "	3.44	PASTURE	
36	SW ¼	" "	98.26	PASTURE	
36	NW ¼	" "	65.93	PASTURE	
35	NE ¼	" "	158.17	PASTURE	
35	SE ¼	" "	158.78	PASTURE	
23	NE ¼ (POR.)	" "	86.63	INTERMITTENT	PAST.
23	SE ¼	" "	22.04	INTERMITTENT	PAST.
25	NE ¼	" "	8.52	INTERMITTENT	PAST.
25	SW ¼	" "	17.44	INTERMITTENT	PAST.
25	SE ¼	" "	16.07	INTERMITTENT	PAST.
36	NW ¼	" "	31.68	INTERMITTENT	PAST.
24	NE ¼	" "	3.67	INTERMITTENT	PAST.
			2556.59	PASTURE	
			0.02	ORCHARD	
			661.05	HARVEST	CROP
			120.05	INTERMITTENT	PAST.
			3337.69	TOTAL	

LEGEND

- DISTRICT BOUNDARY
- BOUNDARY PLACE OF USE
- FOUND CORNER
- APPROXIMATE LOCATION OF SECTION CORNER
- H.C HARVEST CROP OR IDLE
- P. PASTURE
- O. ORCHARD
- I.P. INTERMITTENT PASTURE
- (13) DIVERSION POINT
- U. UNDEVELOPED

1000 0 1000 2000 3000
SCALE IN FEET

PREPARED BY
SHARP, KRATER AND ASSOCIATES
CONSULTING ENGINEERS

PHOTOGRAMMETRY BY
RAYMOND VAIL & ASSOCIATES

SHEET 31 OF 61

MAP
TO ACCOMPANY PROOF OF BENEFICIAL USE UNDER APPLICATION NO.'S

5528, 25017, & 25813

PREPARED FOR
WALKER RIVER IRRIGATION DISTRICT

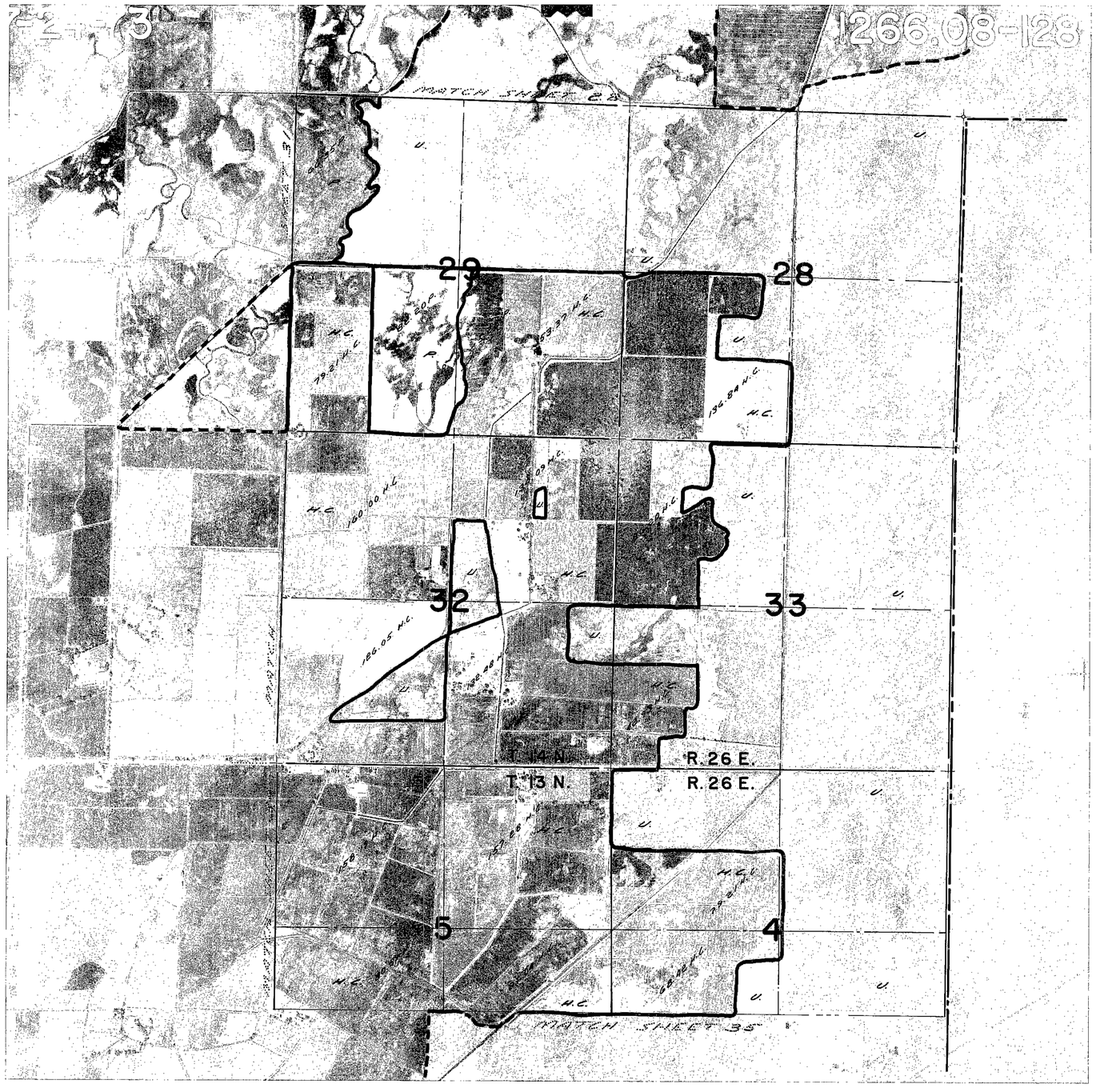

CULTURAL MAP TABULATION

SECTION	SUBDIVISION	TOWNSHIP & RANGE	ACREAGE	DESCRIPTION OF CULTURE
28	SW 1/4	T 14N, R26E	136.84	HARVEST CROP
29	SE 1/4	" "	153.37	HARVEST CROP
29	SE 1/4	" "	5.28	PASTURE
29	SW 1/4	" "	82.20	PASTURE
29	SW 1/4	" "	79.21	HARVEST CROP
29	NW 1/4	" "	66.35	PASTURE
32	NE 1/4	" "	134.09	HARVEST CROP
~~32~~	~~SE 1/4~~	~~" "~~	~~14.69~~	~~PASTURE~~
32	SE 1/4	" "	132.48	HARVEST CROP
32	SW 1/4	" "	126.05	HARVEST CROP
32	NW 1/4	" "	160.00	HARVEST CROP
33	SW 1/4	" "	42.93	HARVEST CROP
~~33~~	~~SW 1/4~~	~~" "~~	~~29.16~~	~~PASTURE~~
33	NW 1/4	" "	86.20	HARVEST CROP
4	SW 1/4 (POR.)	T13N, R26E	68.42	HARVEST CROP
4	NW 1/4	" "	79.21	HARVEST CROP
5	NE 1/4	" "	157.28	HARVEST CROP
5	SE 1/4 (POR.)	" "	81.04	HARVEST CROP
5	SW 1/4 (POR.)	" "	80.59	HARVEST CROP
5	NW 1/4	" "	158.19	HARVEST CROP
			153.83	PASTURE
			0.00	ORCHARD
			1675.90	HARVEST CROP
			0.00	INTERMITTENT PAST.
			1829.73	TOTAL

LEGEND

- DISTRICT BOUNDARY
- BOUNDARY PLACE OF USE
- FOUND CORNER
- APPROXIMATE LOCATION OF SECTION CORNER
- H.C. HARVEST CROP OR IDLE
- P. PASTURE
- O. ORCHARD
- I.P. INTERMITTENT PASTURE
- (17) DIVERSION POINT
- U. UNDEVELOPED

1000 0 1000 2000 3000
SCALE IN FEET

PREPARED BY
SHARP, KRATER AND ASSOCIATES
CONSULTING ENGINEERS

PHOTOGRAMMETRY BY
RAYMOND VAIL & ASSOCIATES

SHEET 32 OF 61

MAP
TO ACCOMPANY PROOF OF BENEFICIAL USE UNDER APPLICATION NO.'S

5528, 25017, & 25813

PREPARED FOR
WALKER RIVER IRRIGATION DISTRICT

CULTURAL MAP TABULATION

SECTION	SUBDIVISION	TOWNSHIP & RANGE	ACREAGE	DESCRIPTION OF CULTURE
10	SE¼ (POR.)	T.13N. R.25E.	82.88	HARVEST CROP
10	SW¼ (POR.)	" "	50.74	HARVEST CROP
15	NE ¼	" "	121.46	HARVEST CROP
15	SE ¼	" "	32.81	HARVEST CROP
15	SW ¼	" "	139.60	HARVEST CROP
15	NW ¼	" "	108.37	HARVEST CROP
14	SW ¼	" "	27.78	HARVEST CROP
21	SE ¼	" "	8.95	HARVEST CROP
21	NE ¼	" "	7.58	HARVEST CROP
22	SE ¼	" "	131.79	HARVEST CROP
22	SW ¼	" "	147.63	HARVEST CROP
22	NW ¼	" "	129.95	HARVEST CROP
27	NE ¼	" "	80.82	HARVEST CROP
27	NW ¼	" "	139.37	HARVEST CROP
28	NE ¼	" "	71.18	HARVEST CROP
22	NE ¼	" "	32.65	HARVEST CROP
21	NE ¼	" "	3.44	INTERMITTENT PAST.
21	SE ¼	" "	31.45	INTERMITTENT PAST.
22	NW ¼	" "	4.69	INTERMITTENT PAST.
22	SW ¼	" "	5.05	INTERMITTENT PAST.
28	NE ¼	" "	4.27	INTERMITTENT PAST.
			0.00	PASTURE
			0.00	ORCHARD
			1333.56	HARVEST CROP
			13.08	INTERMITTENT PAST.
		✓	1346.64	TOTAL

LEGEND

- DISTRICT BOUNDARY
- BOUNDARY PLACE OF USE
- FOUND CORNER
- APPROXIMATE LOCATION OF SECTION CORNER
- H.G. HARVEST CROP OR IDLE
- P. PASTURE
- O. ORCHARD
- I.P. INTERMITTENT PASTURE
- DIVERSION POINT
- U. UNDEVELOPED

1000 0 1000 2000 3000
SCALE IN FEET

PREPARED BY
SHARP, KRATER AND ASSOCIATES
CONSULTING ENGINEERS

PHOTOGRAMMETRY BY
RAYMOND VAIL & ASSOCIATES

N

SHEET 33 OF 61

MAP
TO ACCOMPANY PROOF OF BENEFICIAL USE UNDER APPLICATION NO.'S

5528, 25017, & 25813

PREPARED FOR
WALKER RIVER IRRIGATION DISTRICT



CULTURAL MAP TABULATION

SECTION	SUBDIVISION	TOWNSHIP & RANGE	ACREAGE	DESCRIPTION OF CULTURE
2	NE ¼	T13N, R25E	154.96	PASTURE
2	SE ¼	" "	148.32	PASTURE
1	NE ¼	" "	162.33	HARVEST CROP
1	NW ¼	" "	2.75	PASTURE
1	NW ¼	" "	82.64	HARVEST CROP
1	SE ½	" "	163.71	HARVEST CROP
1	SW ¼	" "	130.87	HARVEST CROP
1	SW ¼	" "	3.30	PASTURE
6	NE ¼	T13N, R26E	161.80	HARVEST CROP
6	NW ¼	" "	100.11	HARVEST CROP
6	SE ¼	" "	162.92	HARVEST CROP
6	SW ½	" "	146.25	HARVEST CROP
11	NE ¼	T13N, R25E	101.71	PASTURE
12	NE ¼	" "	116.87	HARVEST CROP
12	NW ¼	" "	163.63	HARVEST CROP
12	SE ¼	" "	3.21	HARVEST CROP
12	SW ¼	" "	3.44	HARVEST CROP
14	NE ½	" "	156.13	HARVEST CROP
14	SE ¼	" "	160.77	HARVEST CROP
13	NE ¼	" "	139.76	HARVEST CROP
13	NW ¼	" "	101.47	HARVEST CROP
13	SE ¼	" "	162.40	HARVEST CROP
13	SW ¼	" "	162.40	HARVEST CROP
18	NE ¼	T13N, R26E	80.20	HARVEST CROP
18	NW ¼	" "	158.19	HARVEST CROP
18	SW ¼	" "	164.86	HARVEST CROP
18	SE ¼	" "	160.03	HARVEST CROP
7	NW ¼	" "	111.12	HARVEST CROP
7	NE ¼	" "	102.68	HARVEST CROP
7	SW ¼	" "	98.95	HARVEST CROP
7	SE ¼	" "	163.01	HARVEST CROP
			411.64	PASTURE
			0.00	ORCHARD
			3212.55	HARVEST CROP
			0.00	INTERMITTENT PAST.
			3624.19	TOTAL

LEGEND

- DISTRICT BOUNDARY
- BOUNDARY PLACE OF USE
- FOUND CORNER
- APPROXIMATE LOCATION OF SECTION CORNER
- H.C. HARVEST CROP OR IDLE
- P. PASTURE
- O. ORCHARD
- I.P. INTERMITTENT PASTURE
- (21) DIVERSION POINT
- U UNDEVELOPED

1000 0 1000 2000 3000
SCALE IN FEET

PREPARED BY
SHARP, KRATER AND ASSOCIATES
CONSULTING ENGINEERS

PHOTOGRAMMETRY BY
RAYMOND VAIL & ASSOCIATES

SHEET 34 OF 61

MAP
TO ACCOMPANY PROOF OF BENEFICIAL USE UNDER APPLICATION NO.'S

5528, 25017, & 25813

PREPARED FOR
WALKER RIVER IRRIGATION DISTRICT

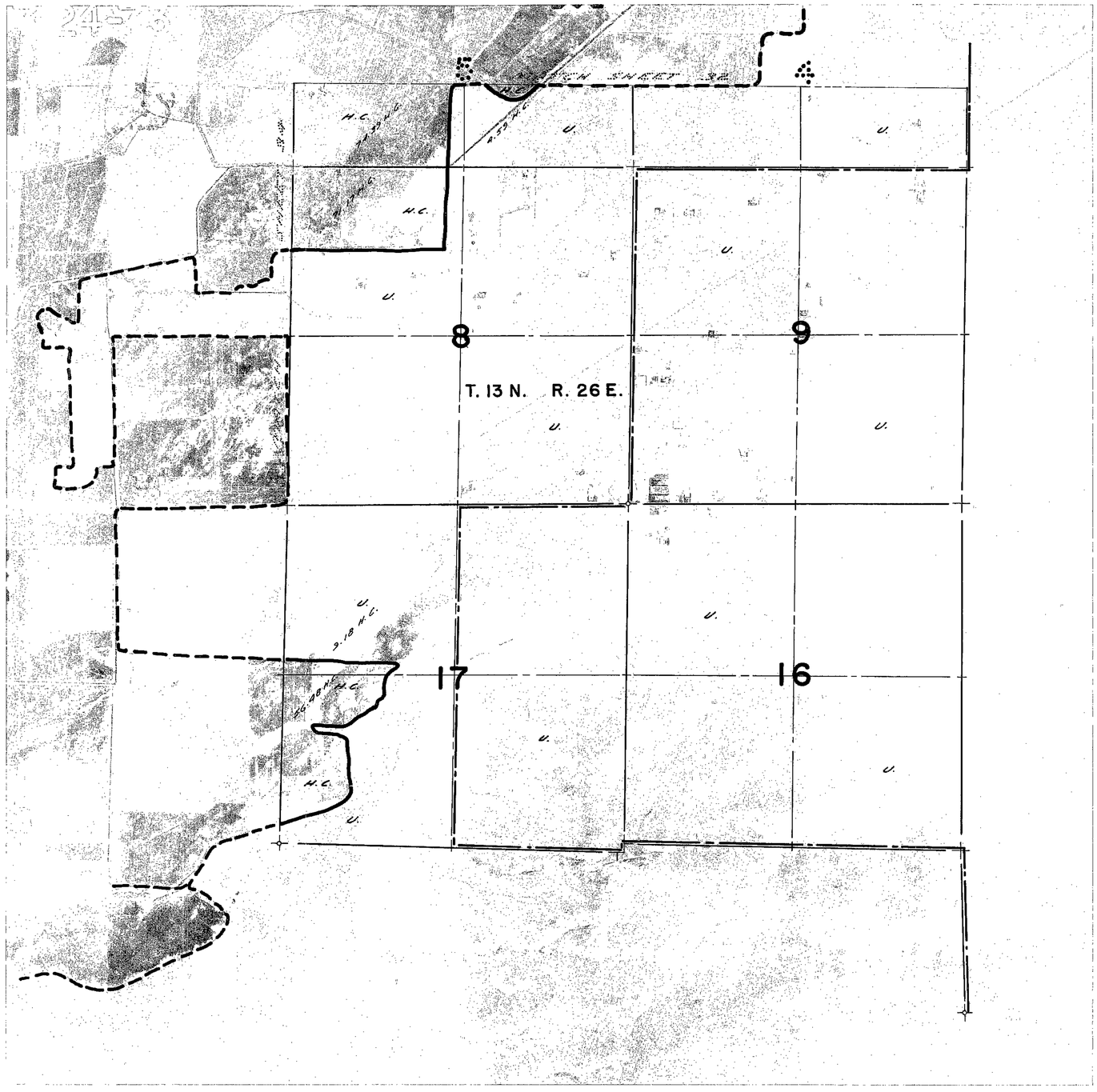

CULTURAL MAP TABULATION

SECTION	SUBDIVISION	TOWNSHIP & RANGE	ACREAGE	DESCRIPTION OF CULTURE
5	SW ¼ (POR.)	T13N, R26E	74.32	HARVEST CROP
5	SE ¼ (POR.)	" "	4.59	HARVEST CROP
8	NW ¼	" "	71.19	HARVEST CROP
17	NW ¼	" "	3.18	HARVEST CROP
17	SW ¼	" "	56.48	HARVEST CROP
			0.00	PASTURE
			0.00	ORCHARD
			215.81	HARVEST CROP
			0.00	INTERMITTENT PAST.
			215.81	TOTAL

LEGEND

- DISTRICT BOUNDARY
- BOUNDARY PLACE OF USE
- FOUND CORNER
- APPROXIMATE LOCATION OF SECTION CORNER
- H.C. HARVEST CROP OR IDLE
- P. PASTURE
- O. ORCHARD
- I.P. INTERMITTENT PASTURE
- (13) DIVERSION POINT
- U. UNDEVELOPED

1000 0 1000 2000 3000
SCALE IN FEET

PREPARED BY
SHARP, KRATER AND ASSOCIATES
CONSULTING ENGINEERS

PHOTOGRAMMETRY BY
RAYMOND VAIL & ASSOCIATES

SHEET 35 OF 61

MAP
TO ACCOMPANY PROOF OF BENEFICIAL USE UNDER APPLICATION NO.'S

5528, 25017, & 25813

PREPARED FOR
WALKER RIVER IRRIGATION DISTRICT

25017 5528



CULTURAL MAP TABULATION

SECTION	SUBDIVISION	TOWNSHIP & RANGE	ACREAGE	DESCRIPTION OF CULTURE
27	SE 1/4	T 13N, R25E	118.01	HARVEST CROPS
27	SW 1/4	" "	152.39	HARVEST CROPS
28	SE 1/4	" "	83.34	HARVEST CROPS
34	NE 1/4	" "	77.83	HARVEST CROPS
34	SE 1/4	" "	101.48	HARVEST CROPS
34	SW 1/4	" "	156.38	HARVEST CROP
34	NW 1/4	" "	156.38	HARVEST CROP
33	NE 1/4	" "	87.62	HARVEST CROP
33	NE 1/4	" "	8.16	PASTURE
33	SE 1/4	" "	27.09	HARVEST CROP
33	SE 1/4	" "	31.46	PASTURE
3	NE 1/4	T 12N, R25E	125.59	HARVEST CROP
3	SE 1/4	" "	159.01	HARVEST CROP
3	SW 1/4	" "	123.40	HARVEST CROP
3	NW 1/4	" "	149.50	HARVEST CROP
4	NE 1/4	" "	30.39	HARVEST CROP
4	NE 1/4	" "	26.86	PASTURE
4	SE 1/4	" "	94.59	HARVEST CROP
4	SE 1/4	" "	30.30	PASTURE
9	NE 1/4 (POR.)	" "	41.78	HARVEST CROP
9	NE 1/4 (POR.)	" "	27.55	PASTURE
10	NE 1/4 (POR.)	" "	72.14	HARVEST CROP
10	NW 1/4 (POR.)	" "	34.21	HARVEST CROP
28	NE 1/4	T 13N, R25E	10.33	INTERMITTENT PAST.
33	SE 1/4	" "	8.95	INTERMITTENT PAST.
4	NE 1/4	T 12N, R25E	1.83	INTERMITTENT PAST.
4	SW 1/4	" "	0.23	INTERMITTENT PAST.
4	NE 1/4	" "	10.56	INTERMITTENT PAST.
9	NW 1/4 (POR.)	" "	8.99	INTERMITTENT PAST.
9	NE 1/4 (POR.)	" "	5.96	INTERMITTENT PAST.

94.02	PASTURE
0.00	ORCHARD
1774.33	HARVEST CROP
0.00	INTERMITTENT PAST
1868.35	TOTAL

LEGEND

- DISTRICT BOUNDARY
- BOUNDARY PLACE OF USE
- FOUND CORNER
- APPROXIMATE LOCATION OF SECTION CORNER
- H.C. HARVEST CROP OR IDLE
- P. PASTURE
- O. ORCHARD
- I.P. INTERMITTENT PASTURE
- (16) DIVERSION POINT
- U. UNDEVELOPED

1000 0 1000 2000 3000
SCALE IN FEET

PREPARED BY
SHARP, KRATER AND ASSOCIATES
CONSULTING ENGINEERS

PHOTOGRAMMETRY BY
RAYMOND VAIL & ASSOCIATES

SHEET 36 OF 61

MAP
TO ACCOMPANY PROOF OF BENEFICIAL USE UNDER APPLICATION NO.'S

5528, 25017, & 25813

PREPARED FOR
WALKER RIVER IRRIGATION DISTRICT



CULTURAL MAP TABULATION

SECTION	SUBDIVISION		TOWNSHIP & RANGE	ACREAGE	DESCRIPTION OF CULTURE
23	NW	1/4	T13N, R25E	78.23	HARVEST CROP
23	NE	1/4	" "	155.78	HARVEST CROP
23	SW	1/4	" "	155.17	HARVEST CROP
23	SE	1/4	" "	155.18	HARVEST CROP
24	NW	1/4	" "	149.69	HARVEST CROP
24	NE	1/4	" "	146.92	HARVEST CROP
24	SW	1/4	" "	122.00	HARVEST CROP
24	SE	1/4	" "	0.23	HARVEST CROP
19	NW	1/4	T13N, R26E	130.17	HARVEST CROP
19	NE	1/4	" "	64.97	HARVEST CROP
26	NW	1/4	T13N, R25E	155.54	HARVEST CROP
26	NE	1/4	" "	11.48	ORCHARD
26	NE	1/4	" "	143.99	HARVEST CROP
26	SW	1/4	" "	156.38	HARVEST CROP
26	SE	1/4	" "	156.68	HARVEST CROP
25	NW	1/4	" "	81.60	HARVEST CROP
25	SW	1/4	" "	109.51	HARVEST CROP
35	NW	1/4	" "	155.19	HARVEST CROP
35	NE	1/4	" "	157.58	HARVEST CROP
36	NW	1/4	" "	152.81	HARVEST CROP
36	NE	1/4	" "	64.07	HARVEST CROP
31	NW	1/4	T13N, R26E	1.60	HARVEST CROP

0.00	PASTURE
11.48	ORCHARD
2493.25	HARVEST CROP
0.00	INTERMITTENT PAST.
2504.73	TOTAL

LEGEND

- DISTRICT BOUNDARY
- BOUNDARY PLACE OF USE
- FOUND CORNER
- APPROXIMATE LOCATION OF SECTION CORNER
- H.C HARVEST CROP OR IDLE
- P. PASTURE
- O. ORCHARD
- I.P. INTERMITTENT PASTURE
- (13) DIVERSION POINT
- U. UNDEVELOPED

1000 0 1000 2000 3000
SCALE IN FEET

PREPARED BY
SHARP, KRATER AND ASSOCIATES
CONSULTING ENGINEERS

PHOTOGRAMMETRY BY
RAYMOND VAIL & ASSOCIATES

SHEET 37 OF 61

MAP
TO ACCOMPANY PROOF OF BENEFICIAL USE UNDER APPLICATION NO.'S

5528, 25017, & 25813

PREPARED FOR
WALKER RIVER IRRIGATION DISTRICT

1266.08-124

CULTURAL MAP TABULATION

SECTION	SUBDIVISION	TOWNSHIP & RANGE	ACREAGE	DESCRIPTION OF CULTURE
32	SW ¼	T13N, R26E	75.22	HARVEST CROP
5	NW ¼	T12N, R26E	34.21	HARVEST CROP
			0.00	PASTURE
			0.00	ORCHARD
			110.43	HARVEST CROP
			0.00	INTERMITTENT PAST.
			110.43	TOTAL

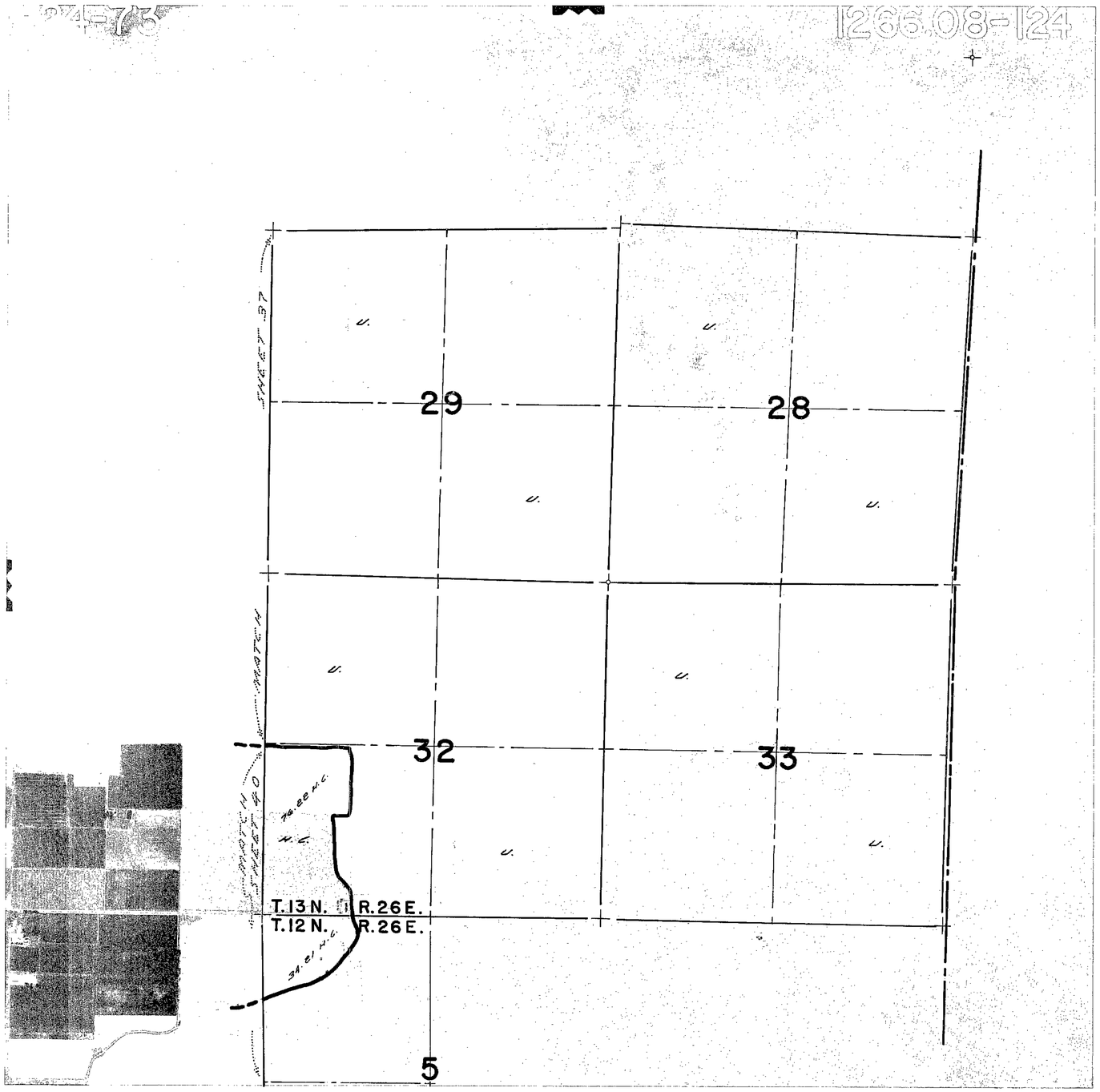

LEGEND

- DISTRICT BOUNDARY
- BOUNDARY PLACE OF USE
- FOUND CORNER
- APPROXIMATE LOCATION OF SECTION CORNER
- H.C. HARVEST CROP IDLE
- P. PASTURE
- O. ORCHARD
- I.P. INTERMITTENT PASTURE
- DIVERSION POINT
- U. UNDEVELOPED

1000 0 1000 2000 3000
SCALE IN FEET

PREPARED BY
SHARP, KRATER AND ASSOCIATES
CONSULTING ENGINEERS

PHOTOGRAMMETRY BY
RAYMOND VAIL & ASSOCIATES

SHEET 38 OF 61

MAP
TO ACCOMPANY PROOF OF BENEFICIAL USE UNDER APPLICATION NO.'S

5528, 25017, & 25813

PREPARED FOR
WALKER RIVER IRRIGATION DISTRICT

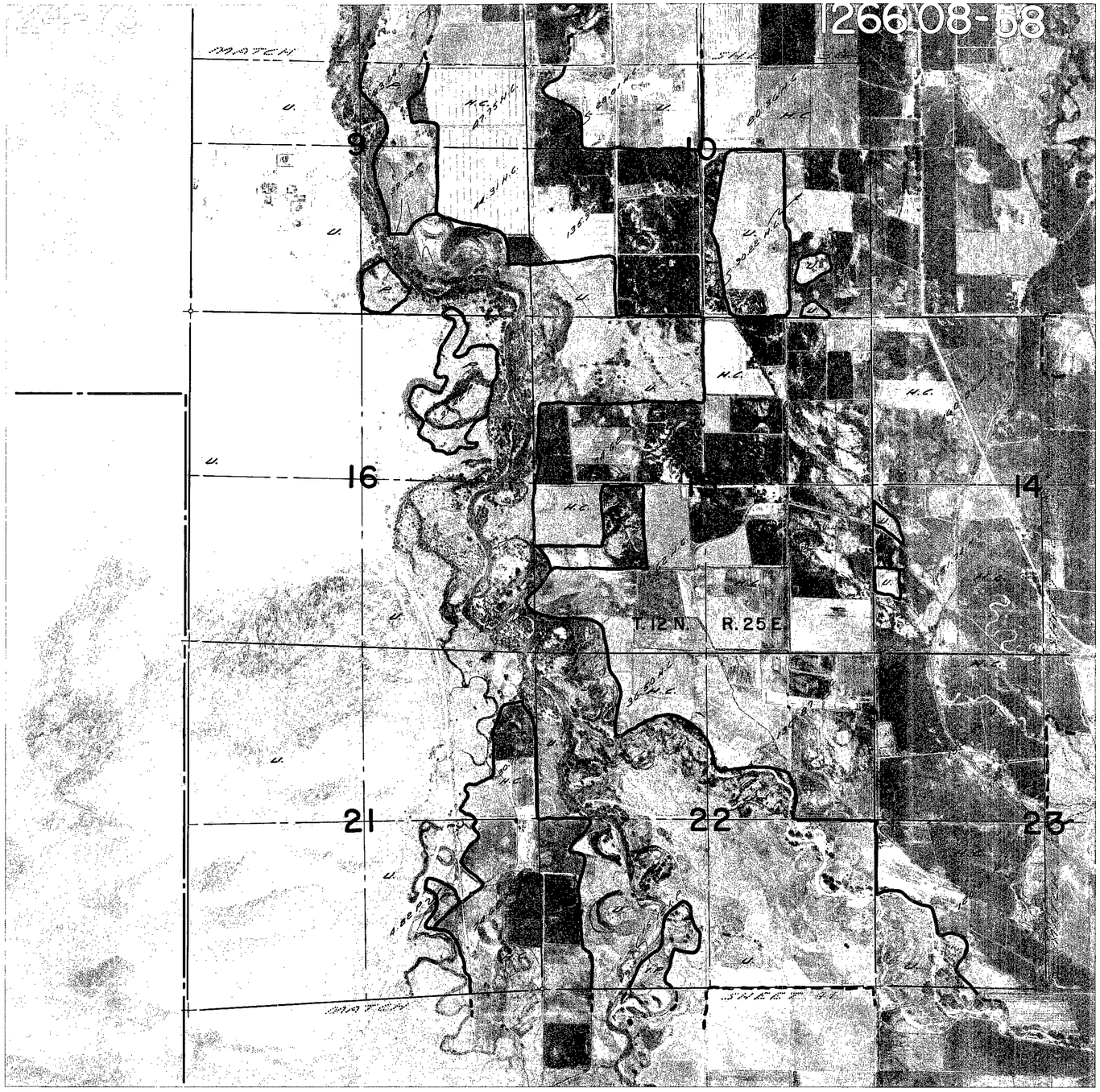

CULTURAL MAP TABULATION

SECTION	SUBDIVISION	TOWNSHIP & RANGE	ACREAGE	DESCRIPTION OF CULTURE
9	NE ¼ (POR.)	T 12 N., R 25 E	23.64	PASTURE
9	NE ¼ (POR.)	" "	47.75	HARVEST CROP
9	SE ¼	" "	39.78	PASTURE
9	SE ¼	" "	44.31	HARVEST CROP
10	NW ¼ (POR.)	" "	28.01	HARVEST CROP
10	NE ¼ (POR.)	" "	80.36	HARVEST CROP
10	SW ¼	" "	135.92	HARVEST CROP
10	SE ¼	" "	90.22	HARVEST CROP
16	NE ¼	" "	37.42	PASTURE
16	SE ¼	" "	38.34	PASTURE
16	SE ¼	" "	1.84	HARVEST CROP
15	NW ¼	" "	74.62	HARVEST CROP
15	NE ¼	" "	156.98	HARVEST CROP
15	SW ¼	" "	119.62	HARVEST CROP
15	SE ¼	" "	158.18	HARVEST CROP
14	NW ¼	" "	160.30	HARVEST CROP
14	SW ¼	" "	151.74	HARVEST CROP
21	NE ¼	" "	30.76	HARVEST CROP
21	SE ¼	" "	4.82	PASTURE
21	SE ¼	" "	74.62	HARVEST CROP
22	NW ¼	" "	36.50	HARVEST CROP
22	NE ¼	" "	130.89	HARVEST CROP
22	SW ¼	" "	41.09	HARVEST CROP
23	NW ¼	" "	120.99	HARVEST CROP
23	SW ¼	" "	120.99	HARVEST CROP
9	NW ¼ (POR.)	" "	9.18	INTERMITTENT PAST.
9	NE ¼ (POR.)	" "	3.61	INTERMITTENT PAST.
9	SW ¼	" "	1.83	INTERMITTENT PAST.
9	SE ¼	" "	22.27	INTERMITTENT PAST.
10	SW ¼	" "	7.57	INTERMITTENT PAST.
10	NE ¼	" "	37.65	INTERMITTENT PAST.
16	SE ¼	" "	33.33	INTERMITTENT PAST.
15	NW ¼	" "	8.49	INTERMITTENT PAST.
15	SW ¼	" "	15.15	INTERMITTENT PAST.
21	NE ¼	" "	0.45	INTERMITTENT PAST.
22	NW ¼	" "	62.68	INTERMITTENT PAST.
22	SW ¼	" "	15.15	INTERMITTENT PAST.

105.60	PASTURE	
0.00	ORCHARD	
1844.67	HARVEST CROP	
15.15	INTERMITTENT	PAST.
1965.42	TOTAL	

LEGEND

- DISTRICT BOUNDARY
- BOUNDARY PLACE OF USE
- FOUND CORNER
- APPROXIMATE LOCATION OF SECTION CORNER
- H.C. HARVEST CROP OR IDLE
- P. PASTURE
- O. ORCHARD
- I.P. INTERMITTENT PASTURE
- (13) DIVERSION POINT
- U. UNDEVELOPED

1000 0 1000 2000 3000
SCALE IN FEET

PREPARED BY
SHARP, KRATER AND ASSOCIATES
CONSULTING ENGINEERS

PHOTOGRAMMETRY BY
RAYMOND VAIL & ASSOCIATES

SHEET 39 OF 61

MAP
TO ACCOMPANY PROOF OF BENEFICIAL USE UNDER APPLICATION NO.'S

5528, 25017, & 25813

PREPARED FOR
WALKER RIVER IRRIGATION DISTRICT

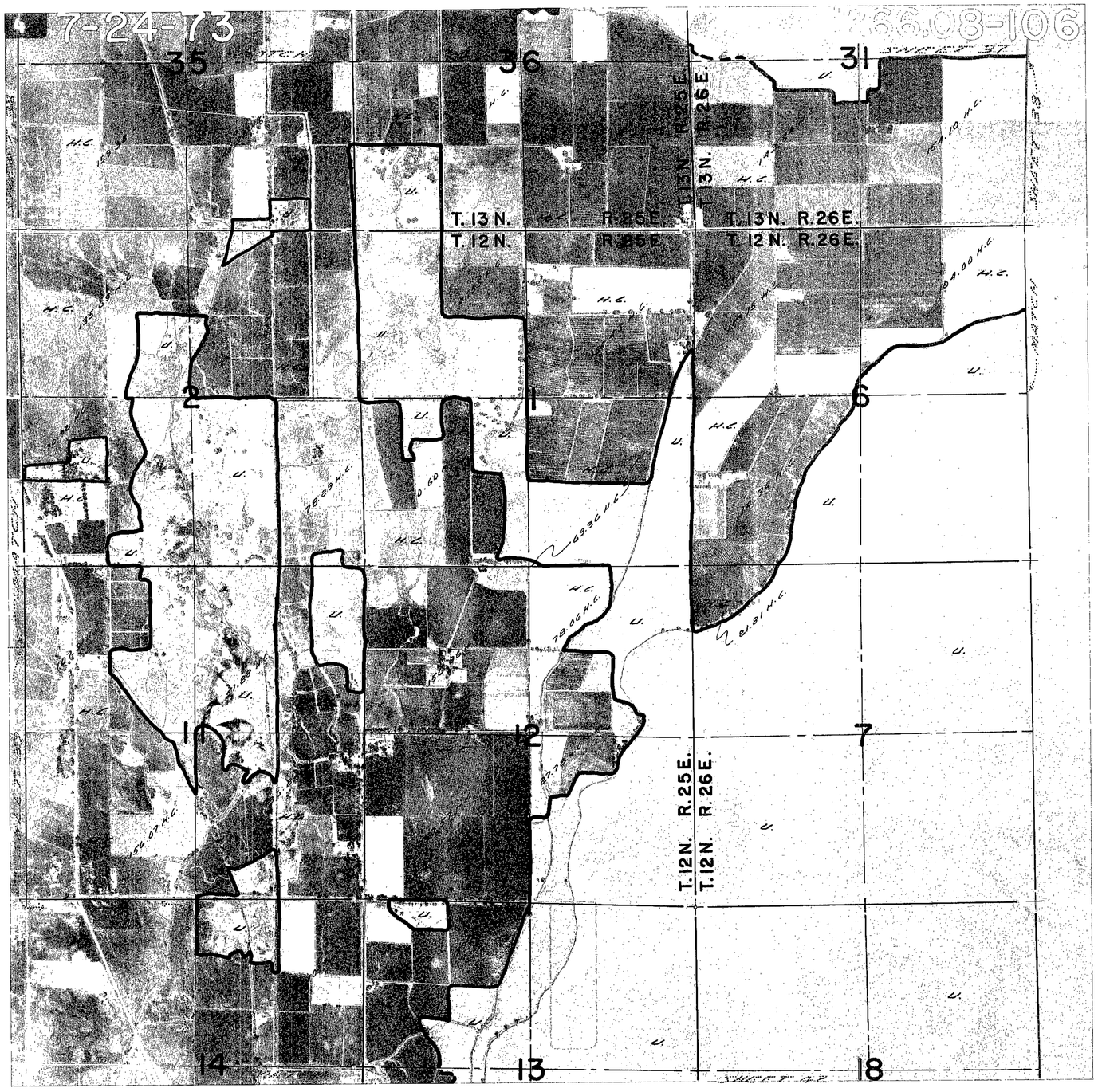

CULTURAL MAP TABULATION

SECTION	SUBDIVISION	TOWNSHIP & RANGE	ACREAGE	DESCRIPTION OF CULTURE
35	SW ¼	T13N, R25E	159.38	HARVEST CROP
35	SE ¼	" "	148.78	HARVEST CROP
36	SW ¼	" "	120.08	HARVEST CROP
36	SE ¼	" "	163.35	HARVEST CROP
31	SW ¼	T13N, R26E	143.84	HARVEST CROP
31	SE ¼	" "	154.10	HARVEST CROP
2	NW ¼	T12N, R25E	135.69	HARVEST CROP
2	NE ¼	" "	151.31	HARVEST CROP
2	SW ¼	" "	90.92	HARVEST CROP
2	SE ¼	" "	78.29	HARVEST CROP
1	NW ¼	" "	41.55	HARVEST CROP
1	NE ¼	" "	154.43	HARVEST CROP
1	SW ¼	" "	113.60	HARVEST CROP
1	SE ¼	" "	63.36	HARVEST CROP
6	NW ¼	T12N, R26E	159.15	HARVEST CROP
6	NE ¼	" "	104.00	HARVEST CROP
6	SW ¼	" "	114.34	HARVEST CROP
11	NW ¼	T12N, R25E	107.91	HARVEST CROP
11	NE ¼	" "	51.88	HARVEST CROP
11	SW ¼	" "	156.07	HARVEST CROP
11	SE ¼	" "	136.84	HARVEST CROP
12	NW ¼	" "	156.36	HARVEST CROP
12	NE ¼	" "	78.06	HARVEST CROP
12	SW ¼	" "	157.57	HARVEST CROP
12	SE ¼	" "	27.78	HARVEST CROP
7	NW ¼	T12N, R26E	21.81	HARVEST CROP
14	NE ¼	T12N, R25E	131.10	HARVEST CROP
13	NW ¼	" "	29.41	HARVEST CROP

0.00	PASTURE
0.00	ORCHARD
3218.56	HARVEST CROP
0.00	INTERMITTENT PAST.
3218.56	TOTAL

LEGEND

- DISTRICT BOUNDARY
- BOUNDARY PLACE OF USE
- FOUND CORNER
- APPROXIMATE LOCATION OF SECTION CORNER
- H.C. HARVEST CROP OR IDLE
- P. PASTURE
- O. ORCHARD
- I.P. INTERMITTENT PASTURE
- (13) DIVERSION POINT
- U. UNDEVELOPED

1000 0 1000 2000 3000
SCALE IN FEET

PREPARED BY
SHARP, KRATER AND ASSOCIATES
CONSULTING ENGINEERS

PHOTOGRAMMETRY BY
RAYMOND VAIL & ASSOCIATES

N

SHEET 40 OF 61

MAP
TO ACCOMPANY PROOF OF BENEFICIAL USE UNDER APPLICATION NO.'S

5528, 25017, & 25813

PREPARED FOR
WALKER RIVER IRRIGATION DISTRICT

L-66.08-56

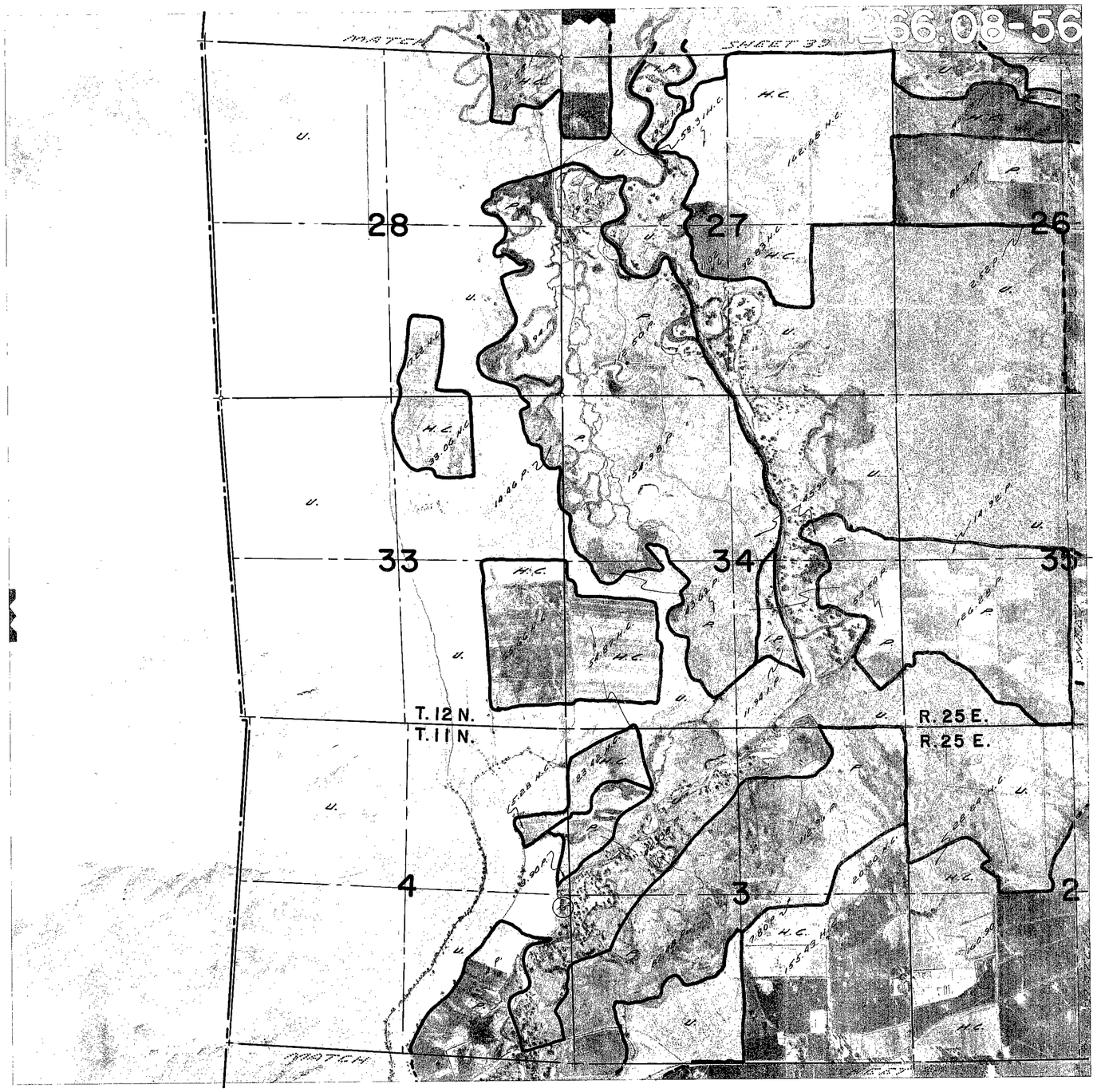

CULTURAL MAP TABULATION

SECTION	SUBDIVISION	TOWNSHIP & RANGE	ACREAGE	DESCRIPTION OF CULTURE
28	NE ¼	T 12 N R 25 E	61.58	HARVEST CROP
28	NE ¼	" "	18.82	PASTURE
28	SE ¼	" "	19.82	HARVEST CROP
28	SE ¼	" "	65.94	PASTURE
27	NW ¼	" "	58.31	HARVEST CROP
27	NW ¼	" "	13.51	PASTURE
27	NE ¼	" "	162.68	HARVEST CROP
27	SW ¼	" "	112.50	PASTURE
27	SW ¼	" "	11.02	HARVEST CROP
27	SE ¼	" "	32.83	HARVEST CROP
26	NW ¼	" "	49.59	HARVEST CROP
26	NW ¼	" "	82.66	PASTURE
26	SW ¼	" "	2.58	PASTURE
33	NE ¼	" "	33.06	HARVEST CROP
33	NE ¼	" "	14.46	PASTURE
33	SE ¼	" "	65.66	HARVEST CROP
34	NW ¼	" "	154.98	PASTURE
34	NE ¼	" "	45.92	PASTURE
34	SW ¼	" "	54.87	HARVEST CROP
26	SW ¼	" "	43.62	PASTURE
26	SE ¼	" "	19.24	HARVEST CROP
34	SE ¼	" "	53.50	PASTURE
35	NW ¼	" "	14.92	PASTURE
35	SW ¼	" "	124.58	PASTURE
4	NE ¼	T 11 N, R 25 E	5.28	HARVEST CROP
4	NE ¼	" "	3.20	PASTURE
4	SE ¼	" "	63.14	PASTURE
3	NW ¼	" "	83.42	HARVEST CROP
3	NW ¼	" "	46.38	PASTURE
3	NE ¼	" "	112.36	PASTURE
3	NE ¼	" "	60.20	HARVEST CROP
3	SW ¼	" "	87.48	PASTURE
3	SE ¼	" "	7.80	PASTURE
3	SE ¼	" "	155.43	HARVEST CROP
2	NW ¼	" "	28.24	HARVEST CROP
2	SW ¼	" "	160.20	HARVEST CROP
27	NW ¼	T 12 N, R 25 E	19.96	INTERMITTENT PAST.
27	SW ¼	" "	31.32	INTERMITTENT PAST.
27	SE ¼	" "	45.23	INTERMITTENT PAST.
34	NE ¼	" "	38.16	INTERMITTENT PAST.
34	SE ¼	" "	11.94	INTERMITTENT PAST.

1068.28	PASTURE
0.00	ORCHARD
900.29	HARVEST CROP
31.90	INTERMITTENT PAST
2000.47	TOTAL

LEGEND

- DISTRICT BOUNDARY
- BOUNDARY PLACE OF USE
- FOUND CORNER
- APPROXIMATE LOCATION OF SECTION CORNER
- H.C HARVEST CROP OR IDLE
- P. PASTURE
- O. ORCHARD
- I.P. INTERMITTENT PASTURE
- (15) DIVERSION POINT
- U. UNDEVELOPED

1000 0 1000 2000 3000
SCALE IN FEET

PREPARED BY
SHARP, KRATER AND ASSOCIATES
CONSULTING ENGINEERS

PHOTOGRAMMETRY BY
RAYMOND VAIL & ASSOCIATES

N

SHEET 41 OF 61

MAP
TO ACCOMPANY PROOF OF BENEFICIAL USE UNDER APPLICATION NO.'S

5528, 25017, & 25813

PREPARED FOR
WALKER RIVER IRRIGATION DISTRICT

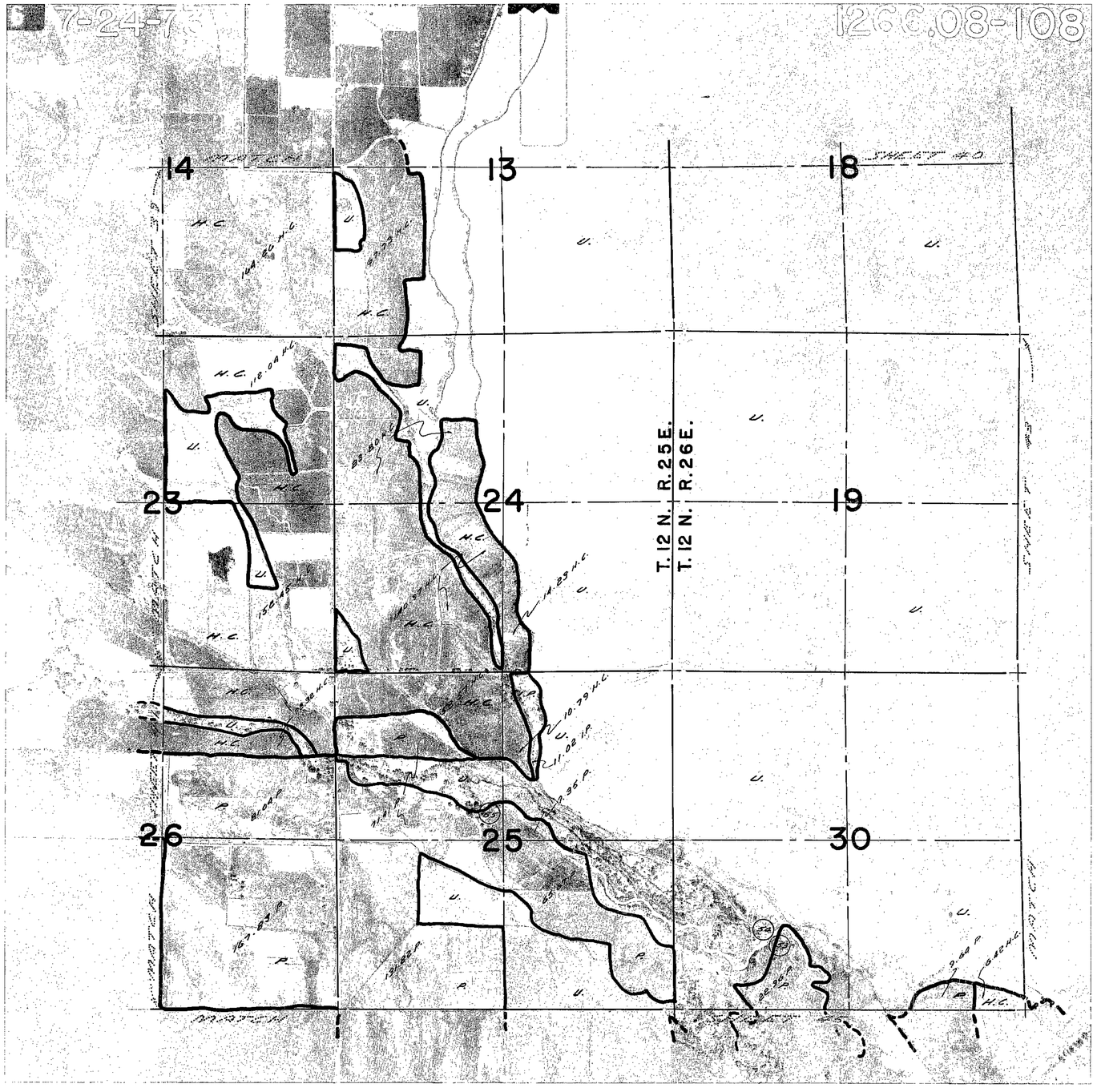

CULTURAL MAP TABULATION

SECTION	SUBDIVISION	TOWNSHIP & RANGE	ACREAGE	DESCRIPTION OF CULTURE
14	SE 1/4	T12N, R25E	164.26	HARVEST CROP
13	SW 1/4	" "	67.73	HARVEST CROP
23	NE 1/4	" "	112.04	HARVEST CROP
23	SE 1/4	" "	152.45	HARVEST CROP
24	NW 1/4	" "	83.80	HARVEST CROP
24	SW 1/4	" "	140.97	HARVEST CROP
24	SE 1/4	" "	14.23	HARVEST CROP
26	NE 1/4	" "	72.32	HARVEST CROP
26	NE 1/4	" "	81.08	PASTURE
26	SE 1/4	" "	167.83	PASTURE
25	NW 1/4	" "	32.87	HARVEST CROP
25	NW 1/4	" "	71.41	PASTURE
25	NE 1/4	" "	10.79	HARVEST CROP
25	NE 1/4	" "	7.35	PASTURE
25	SW 1/4	" "	131.82	PASTURE
25	SE 1/4	" "	66.67	PASTURE
30	SW 1/4	T12N, R26E	22.96	PASTURE
30	SE 1/4	" "	9.64	PASTURE
30	SE 1/4	" "	6.42	HARVEST CROP
25	NW 1/4	T12N, R25E	9.87	INTERMITTENT PAST.
25	NE 1/4	" "	11.02	INTERMITTENT PAST.
25	SE 1/4	" "	8.30	INTERMITTENT PAST.

652.72	PASTURE
0.00	ORCHARD
877.58	HARVEST CROP
11.02	INTERMITTENT PAST.
1886.32	TOTAL

LEGEND

- DISTRICT BOUNDARY
- BOUNDARY PLACE OF USE
- FOUND CORNER
- APPROXIMATE LOCATION OF SECTION CORNER
- H.C HARVEST CROP OR IDLE
- P. PASTURE
- O. ORCHARD
- I.P. INTERMITTENT PASTURE
- (53) DIVERSION POINT
- U. UNDEVELOPED

1000 0 1000 2000 3000
SCALE IN FEET

PREPARED BY
SHARP, KRATER AND ASSOCIATES
CONSULTING ENGINEERS

PHOTOGRAMMETRY BY
RAYMOND VAIL & ASSOCIATES

SHEET 42 OF 61

MAP
TO ACCOMPANY PROOF OF BENEFICIAL USE UNDER APPLICATION NO.'S

5528, 25017 & 25813

PREPARED FOR
WALKER RIVER IRRIGATION DISTRICT

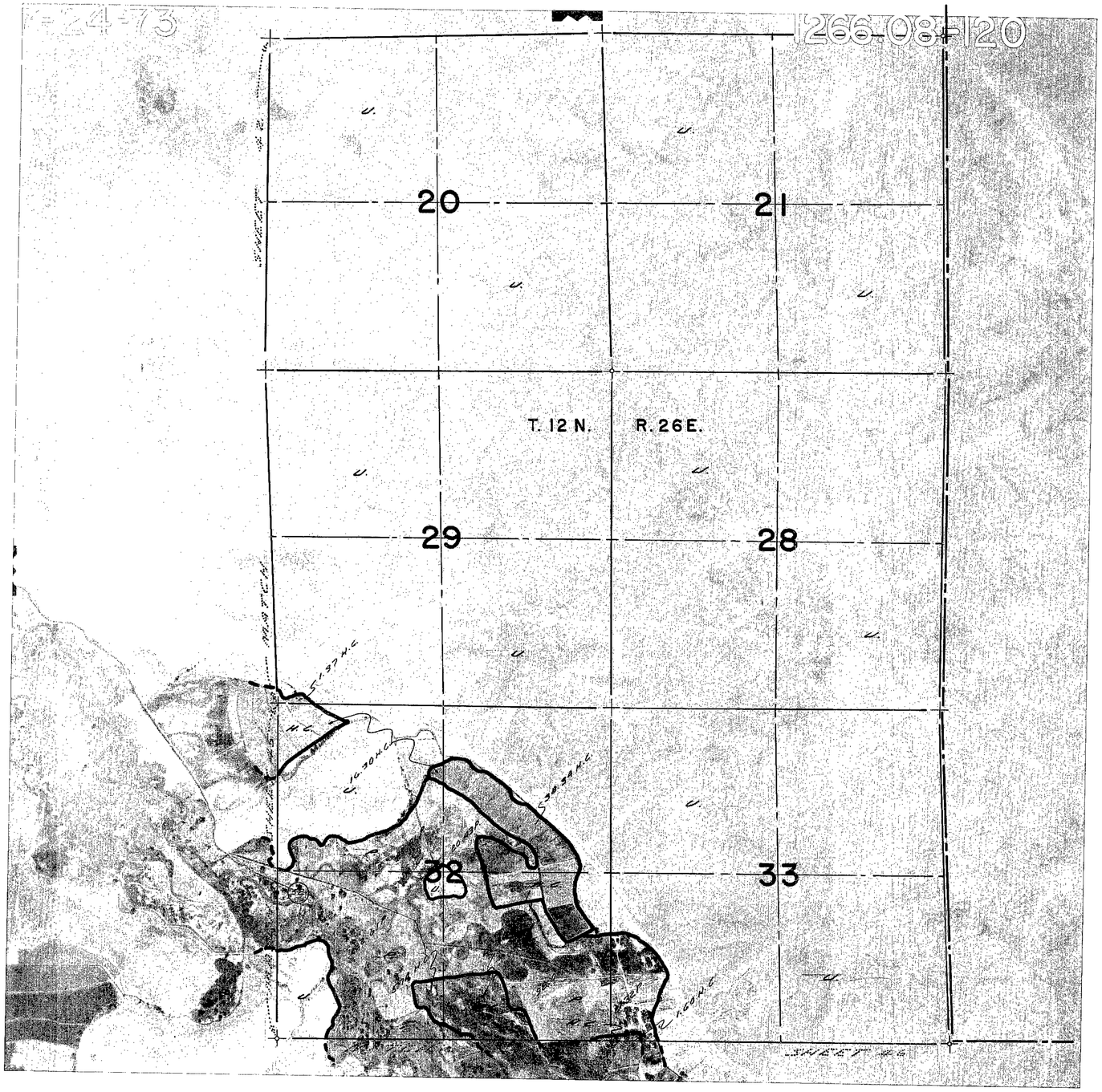

CULTURAL MAP TABULATION

SECTION	SUBDIVISION	TOWNSHIP & RANGE	ACREAGE	DESCRIPTION OF CULTURE
29	SW 1/4	T12N, R26E	1.37	HARVEST CROP
32	NW 1/4	" "	16.30	HARVEST CROP
32	NW 1/4	" "	40.41	PASTURE
32	NE 1/4	" "	20.43	PASTURE
32	NE 1/4	" "	38.34	HARVEST CROP
32	SW 1/4	" "	122.61	PASTURE
32	SW 1/4	" "	5.74	HARVEST CROP
32	SE 1/4	" "	98.04	PASTURE
32	SE 1/4	" "	49.36	HARVEST CROP
33	SW 1/4	" "	27.32	PASTURE
33	SW 1/4	" "	1.60	HARVEST CROP
			308.81	PASTURE
			0.00	ORCHARD
			112.71	HARVEST CROP
			0.00	INTERMITTENT PAST.
			421.52	TOTAL

LEGEND

- DISTRICT BOUNDARY
- BOUNDARY PLACE OF USE
- FOUND CORNER
- APPROXIMATE LOCATION OF SECTION CORNER
- H.C. HARVEST CROP OR IDLE
- P PASTURE
- O. ORCHARD
- I.P. INTERMITTENT PASTURE
- (52) DIVERSION POINT
- U. UNDEVELOPED

1000 0 1000 2000 3000
SCALE IN FEET

PREPARED BY
SHARP, KRATER AND ASSOCIATES
CONSULTING ENGINEERS

PHOTOGRAMMETRY BY
RAYMOND VAIL & ASSOCIATES

SHEET 43 OF 61

MAP
TO ACCOMPANY PROOF OF BENEFICIAL USE UNDER APPLICATION NO.'S

5528, 25017, & 25813

PREPARED FOR
WALKER RIVER IRRIGATION DISTRICT

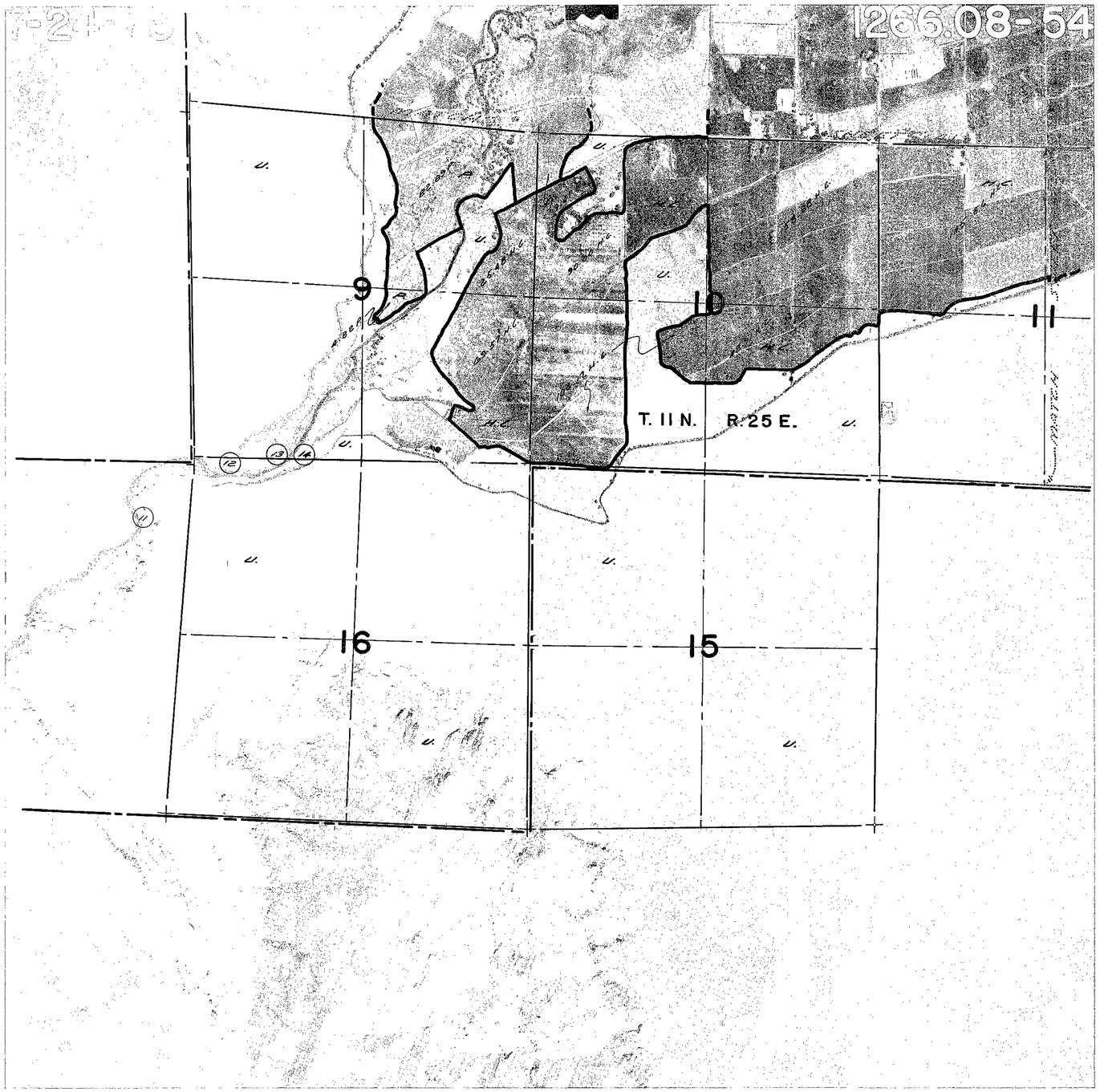

CULTURAL MAP TABULATION

SECTION	SUBDIVISION	TOWNSHIP & RANGE	ACREAGE	DESCRIPTION OF CULTURE
9	NE 1/4	T11N, R25E	82.89	PASTURE
9	NE 1/4	" "	25.48	HARVEST CROP
9	SE 1/4	" "	4.82	PASTURE
9	SE 1/4	" "	89.57	HARVEST CROP
10	NW 1/4	" "	9.91	PASTURE
10	NW 1/4	" "	90.00	HARVEST CROP
10	NE 1/4	" "	138.88	HARVEST CROP
10	SW 1/4	" "	102.17	HARVEST CROP
10	SE 1/4	" "	48.91	HARVEST CROP
11	NW 1/4	" "	148.56	HARVEST CROP

97.12	PASTURE
0.00	ORCHARD
640.57	HARVEST CROP
0.00	INTERMITTENT PAST
737.69	TOTAL

LEGEND

- DISTRICT BOUNDARY
- BOUNDARY PLACE OF USE
- FOUND CORNER
- APPROXIMATE LOCATION OF SECTION CORNER
- H.C HARVEST CROP OR IDLE
- P. PASTURE
- O. ORCHARD
- I.P. INTERMITTENT PASTURE
- (13) DIVERSION POINT
- U. UNDEVELOPED

1000 0 1000 2000 3000
SCALE IN FEET

PREPARED BY
SHARP, KRATER AND ASSOCIATES
CONSULTING ENGINEERS

PHOTOGRAMMETRY BY
RAYMOND VAIL & ASSOCIATES

SHEET 44 OF 61

MAP
TO ACCOMPANY PROOF OF BENEFICIAL USE UNDER APPLICATION NO.'S

5528, 25017, & 25813

PREPARED FOR
WALKER RIVER IRRIGATION DISTRICT

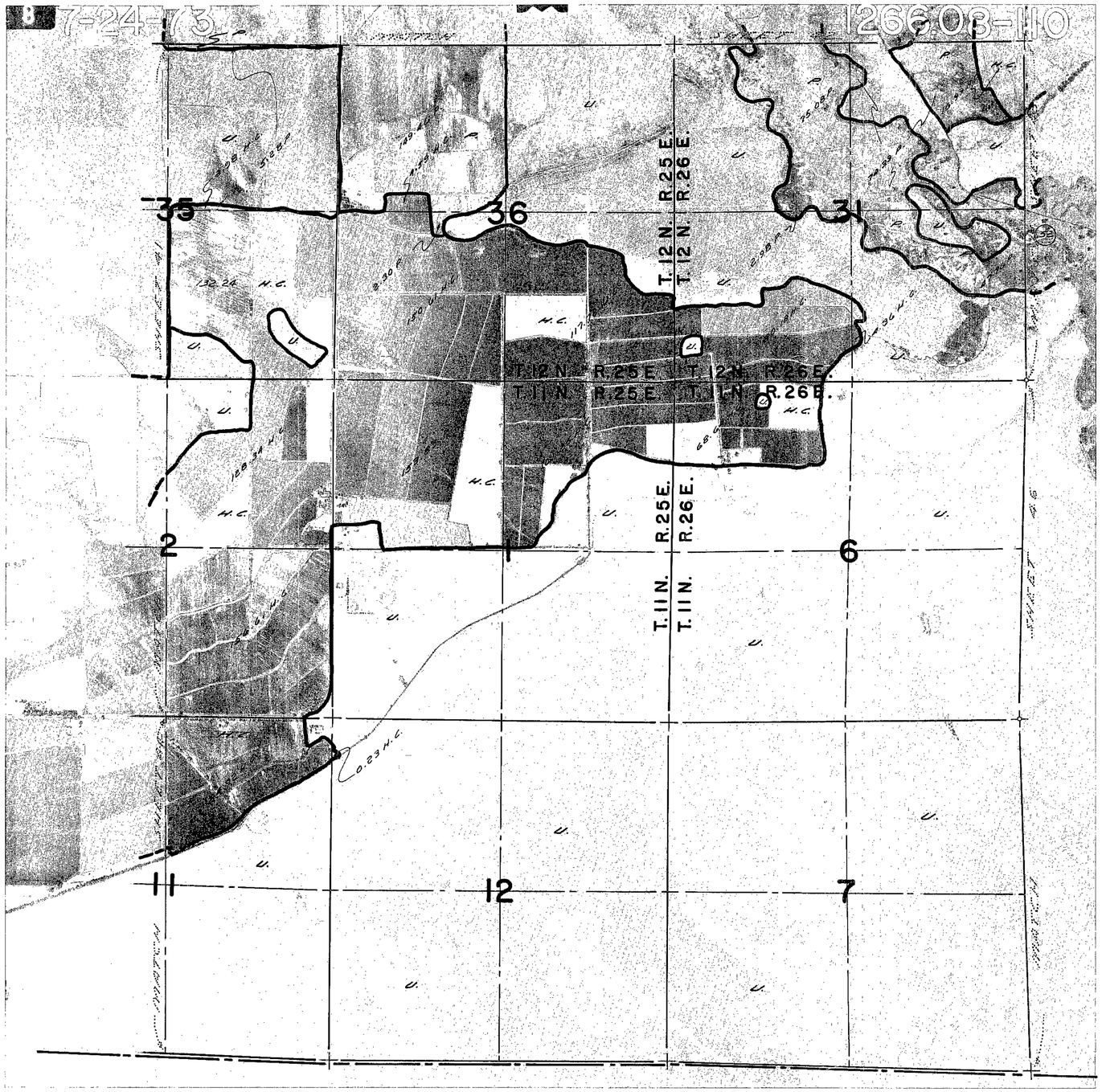

CULTURAL MAP TABULATION

SECTION	SUBDIVISION		TOWNSHIP & RANGE	ACREAGE	DESCRIPTION OF CULTURE
35	NE	¼	T12N, R25E	5.28	PASTURE
35	NE	¼	" "	2.98	HARVEST CROP
35	SE	¼	" "	132.24	HARVEST CROP
36	NW	¼	" "	149.46	PASTURE
36	NW	¼	" "	4.59	HARVEST CROP
36	NE	¼	" "	91.84	PASTURE
36	SW	¼	" "	2.30	PASTURE
36	SW	¼	" "	150.61	HARVEST CROP
36	SE	¼	" "	117.78	HARVEST CROP
31	NW	¼	T12N, R26E	75.08	PASTURE
31	NE	¼	" "	74.39	PASTURE
31	NE	¼	" "	16.99	HARVEST CROP
31	SW	¼	" "	2.98	PASTURE
31	SW	¼	" "	80.12	HARVEST CROP
31	SE	¼	" "	2.34	HARVEST CROP
31	SE	¼	" "	27.76	PASTURE
2	NE	¼	T11N, R25E	122.30	HARVEST CROP
2	SE	¼	" "	156.61	HARVEST CROP
1	NW	¼	" "	153.83	HARVEST CROP
1	NE	¼	" "	101.25	HARVEST CROP
6	NW	¼	T11N, R26E	88.64	HARVEST CROP
11	NE	¼	T11N, R25E	84.72	HARVEST CROP
12	NW	¼	" "	0.23	HARVEST CROP

354.27	PASTURE
0.00	ORCHARD
1050.17	HARVEST CROP
0.00	INTERMITTENT PAST
1404.44	TOTAL

** NOT COVERED UNDER ANY PERMIT

LEGEND

- DISTRICT BOUNDARY
- BOUNDARY PLACE OF USE
- FOUND CORNER
- APPROXIMATE LOCATION OF SECTION CORNER
- H.C. HARVEST CROP OR IDLE
- P. PASTURE
- O. ORCHARD
- I.P. INTERMITTENT PASTURE
- (52) DIVERSION POINT
- U. UNDEVELOPED

1000 0 1000 2000 3000
SCALE IN FEET

PREPARED BY
SHARP, KRATER AND ASSOCIATES
CONSULTING ENGINEERS

PHOTOGRAMMETRY BY
RAYMOND VAIL & ASSOCIATES

SHEET 45 OF 61

MAP
TO ACCOMPANY PROOF OF BENEFICIAL USE UNDER APPLICATION NO.'S

5528, 25017, & 25813

PREPARED FOR
WALKER RIVER IRRIGATION DISTRICT

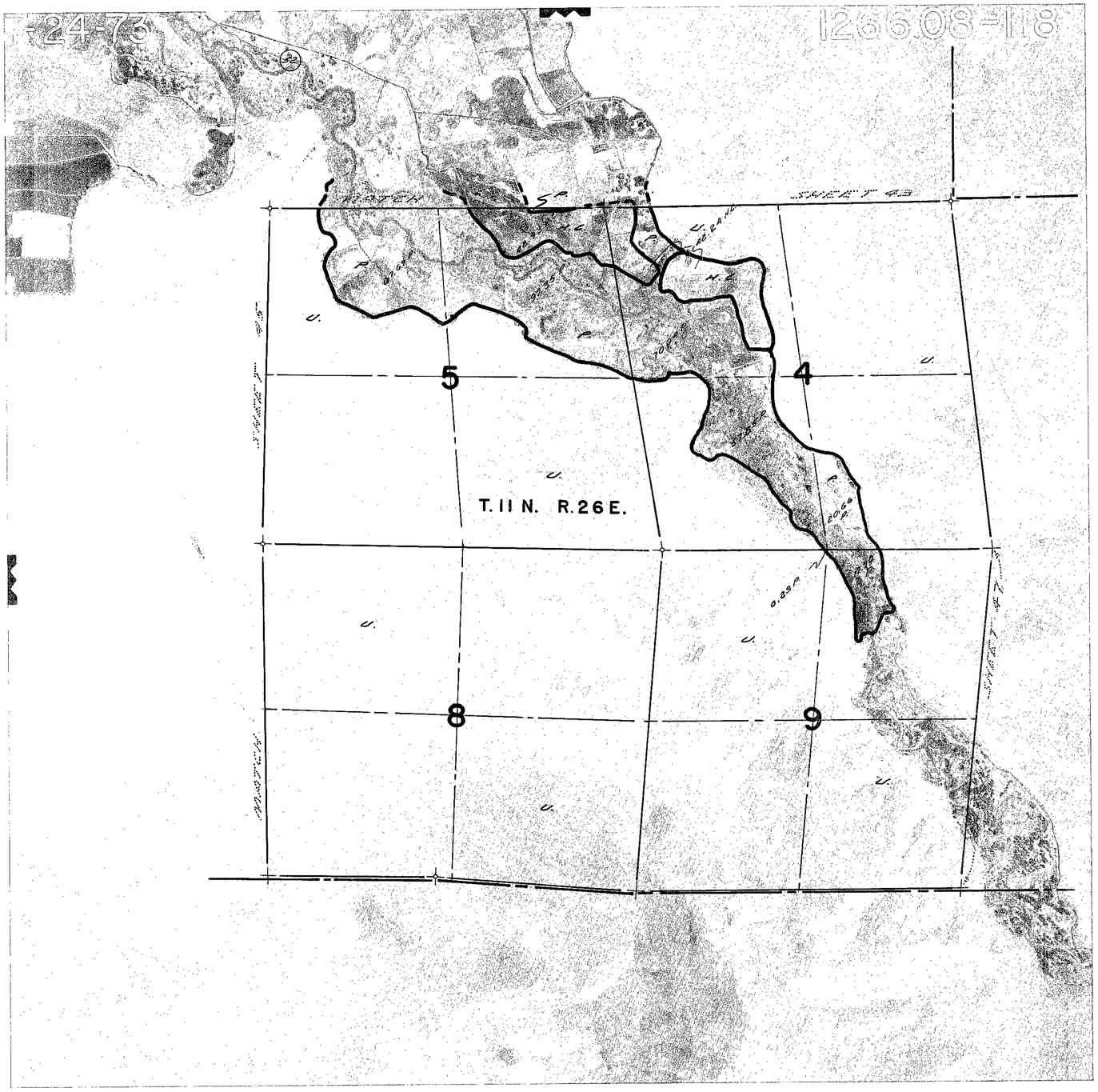

CULTURAL MAP TABULATION

SECTION	SUBDIVISION	TOWNSHIP & RANGE	ACREAGE	DESCRIPTION OF CULTURE
5	NW 1/4	T11 N, R26E	67.69	PASTURE
5	NE 1/4	" "	97.35	PASTURE
5	NE 1/4	" "	42.93	HARVEST CROP
4	NW 1/4	" "	42.24	HARVEST CROP
4	NW 1/4	" "	70.94	PASTURE
4	SW 1/4	" "	57.85	PASTURE
4	SE 1/4	" "	20.66	PASTURE
9	NW 1/4	" "	0.23	PASTURE
9	NE 1/4	" "	17.90	PASTURE
			332.62	PASTURE
			0.00	ORCHARD
			85.17	HARVEST CROP
			0.00	INTERMITTENT PAST.
			417.79	TOTAL

LEGEND

- DISTRICT BOUNDARY
- BOUNDARY PLACE OF USE
- FOUND CORNER
- APPROXIMATE LOCATION OF SECTION CORNER
- H.C. HARVEST CROP OR IDLE
- P. PASTURE
- O. ORCHARD
- I.P. INTERMITTENT PASTURE
- (52) DIVERSION POINT
- U. UNDEVELOPED

1000 0 1000 2000 3000
SCALE IN FEET

PREPARED BY
SHARP, KRATER AND ASSOCIATES
CONSULTING ENGINEERS

PHOTOGRAMMETRY BY
RAYMOND VAIL & ASSOCIATES

SHEET 46 OF 61

MAP
TO ACCOMPANY PROOF OF BENEFICIAL USE UNDER APPLICATION NO.'S

5528, 25017, & 25813

PREPARED FOR
WALKER RIVER IRRIGATION DISTRICT

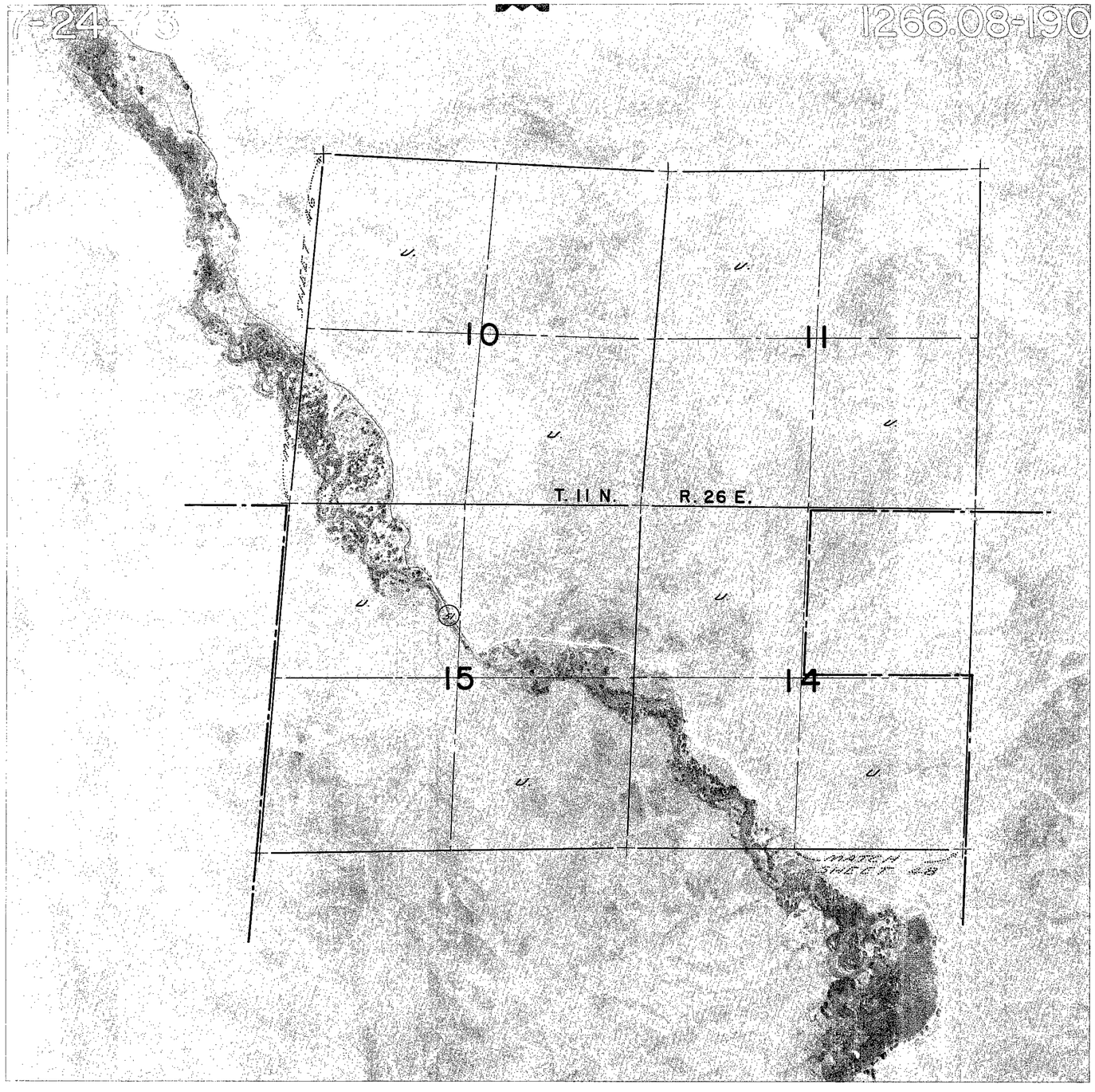

CULTURAL MAP TABULATION

SECTION	SUBDIVISION	TOWNSHIP & RANGE	ACREAGE	DESCRIPTION OF CULTURE
			0.00	PASTURE
			0.00	ORCHARD
			0.00	HARVEST CROP
			0.00	INTERMITTENT PAST.
			0.00	TOTAL

LEGEND

- DISTRICT BOUNDARY
- BOUNDARY PLACE OF USE
- FOUND CORNER
- APPROXIMATE LOCATION OF SECTION CORNER
- H.C. HARVEST CROP OR IDLE
- P. PASTURE
- O. ORCHARD
- I.P. INTERMITTENT PASTURE
- (51) DIVERSION POINT
- U. UNDEVELOPED

1000 0 1000 2000 3000
SCALE IN FEET

PREPARED BY
SHARP, KRATER AND ASSOCIATES
CONSULTING ENGINEERS

PHOTOGRAMMETRY BY
RAYMOND VAIL & ASSOCIATES

SHEET 47 OF 61

MAP
TO ACCOMPANY PROOF OF BENEFICIAL USE UNDER APPLICATION NO.'S

5528, 25017, & 25813

PREPARED FOR
WALKER RIVER IRRIGATION DISTRICT

1266.08-183

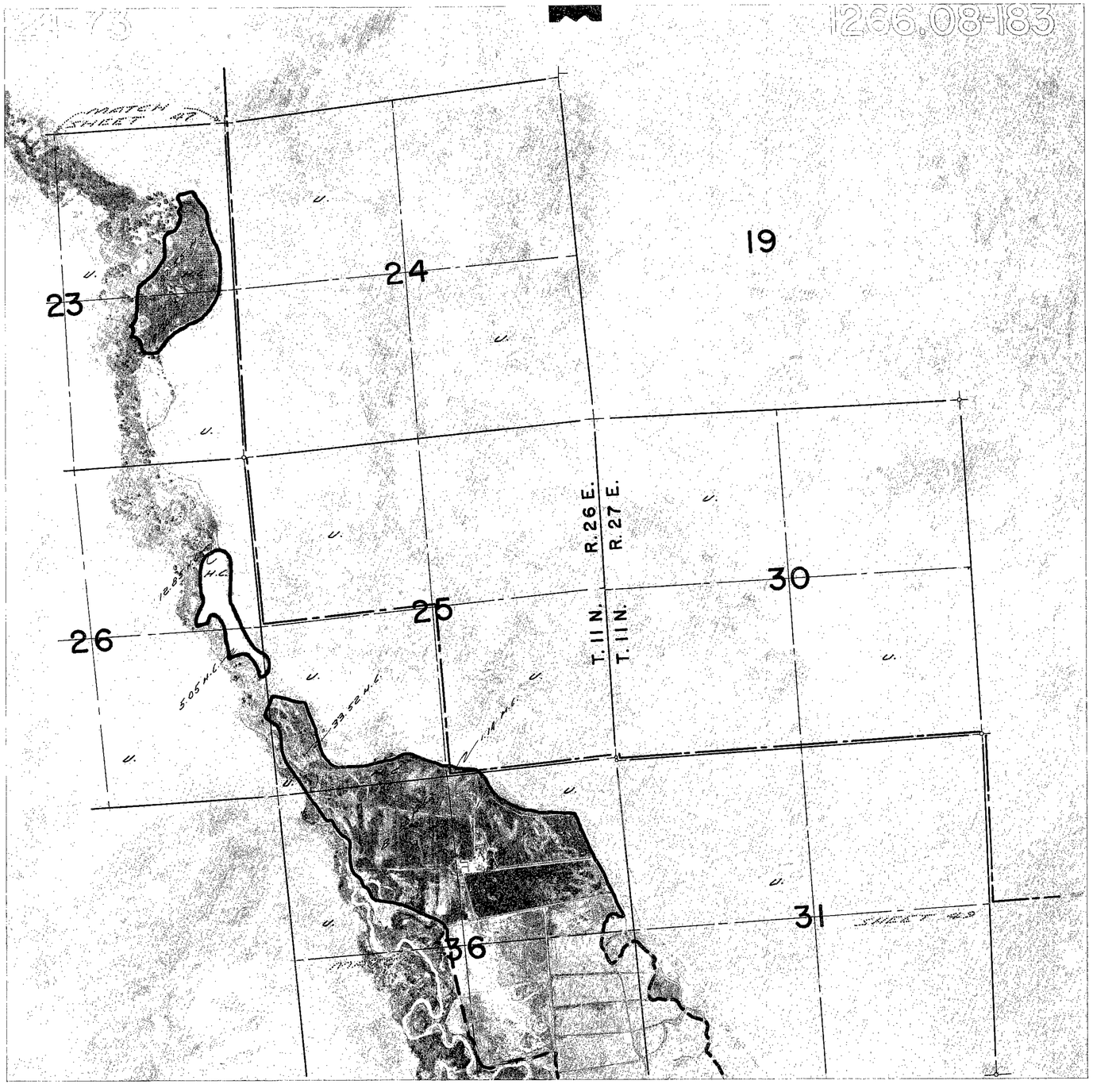

CULTURAL MAP TABULATION

SECTION	SUBDIVISION		TOWNSHIP & RANGE	ACREAGE	DESCRIPTION OF CULTURE
23	NE	1/4	T11N., R26E	27.55	HARVEST CROP
23	SE	1/4	" "	18.36	HARVEST CROP
26	NE	1/4	" "	12.85	HARVEST CROP
26	SE	1/4	" "	5.05	HARVEST CROP
25	SW	1/4	" "	33.52	HARVEST CROP
36	NW	1/4	" "	81.50	HARVEST CROP
36	NE	1/4	" "	113.42	HARVEST CROP
25	SE	1/4	" "	1.14	HARVEST CROP

0.00	PASTURE
0.00	ORCHARD
292.25	HARVEST CROP
0.00	INTERMITTENT PAST.
292.25	TOTAL

★ OUTSIDE W.R.I.D. BOUNDARY

LEGEND

- DISTRICT BOUNDARY
- BOUNDARY PLACE OF USE
- FOUND CORNER
- APPROXIMATE LOCATION OF SECTION CORNER
- H.C HARVEST CROP OR IDLE
- P. PASTURE
- O. ORCHARD
- I.P. INTERMITTENT PASTURE
- (13) DIVERSION POINT
- U. UNDEVELOPED

1000 0 1000 2000 3000
SCALE IN FEET

PREPARED BY
SHARP, KRATER AND ASSOCIATES
CONSULTING ENGINEERS

PHOTOGRAMMETRY BY
RAYMOND VAIL & ASSOCIATES

SHEET 48 OF 61

MAP
TO ACCOMPANY PROOF OF BENEFICIAL USE UNDER APPLICATION NO.'S

5528, 25017 & 25813

PREPARED FOR
WALKER RIVER IRRIGATION DISTRICT

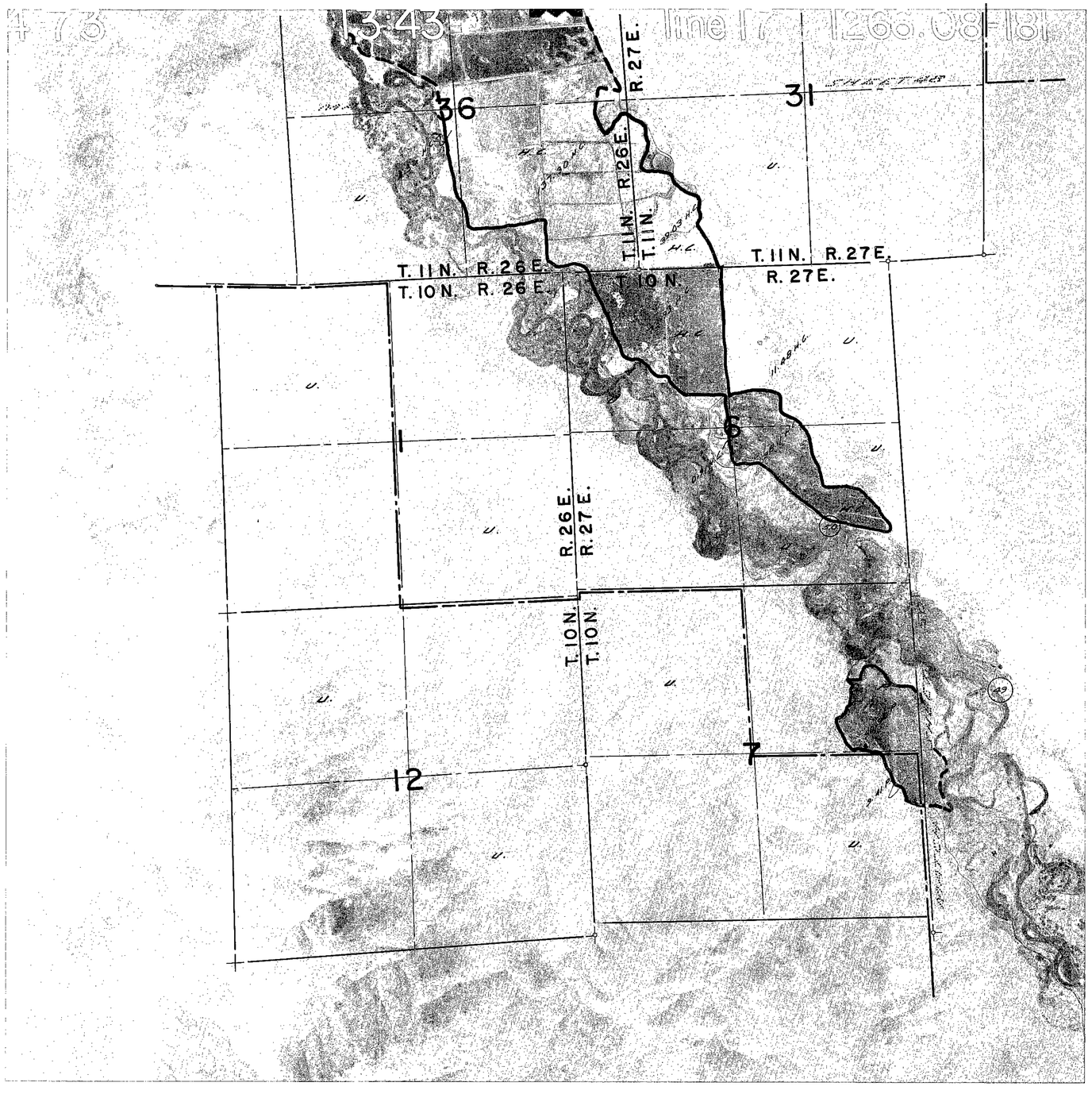

CULTURAL MAP TABULATION

SECTION	SUBDIVISION	TOWNSHIP & RANGE	ACREAGE	DESCRIPTION OF CULTURE
36	SW 1/4	T11N, R26E	4.36	HARVEST CROP
36	SE 1/4	" "	137.30	HARVEST CROP
31	SW 1/4	T11N, R27E	39.03	HARVEST CROP
6	NW 1/4	T10N, R27E	73.93	HARVEST CROP
6	NE 1/4	" "	11.48	HARVEST CROP
6	SW 1/4	" "	0.91	HARVEST CROP
6	SE 1/4	" "	38.11	HARVEST CROP
7	NE 1/4	" "	30.30	PASTURE
* 7	SE 1/4	" "	9.41	PASTURE

30.30	PASTURE
0.00	ORCHARD
305.12	HARVEST CROP
0.00	INTERMITTENT PAST.
335.42	TOTAL

* OUTSIDE W.R.I.D. BOUNDARY

LEGEND

- DISTRICT BOUNDARY
- BOUNDARY PLACE OF USE
- FOUND CORNER
- APPROXIMATE LOCATION OF SECTION CORNER
- H.C HARVEST CROP OR IDLE
- P. PASTURE
- O. ORCHARD
- I.P. INTERMITTENT PASTURE
- (50) DIVERSION POINT
- U. UNDEVELOPED

1000 0 1000 2000 3000
SCALE IN FEET

PREPARED BY
SHARP, KRATER AND ASSOCIATES
CONSULTING ENGINEERS

PHOTOGRAMMETRY BY
RAYMOND VAIL & ASSOCIATES

SHEET 49 OF 61

MAP
TO ACCOMPANY PROOF OF BENEFICIAL USE UNDER APPLICATION NO.'S

5528, 25017, & 25813

PREPARED FOR
WALKER RIVER IRRIGATION DISTRICT

1266.08-167

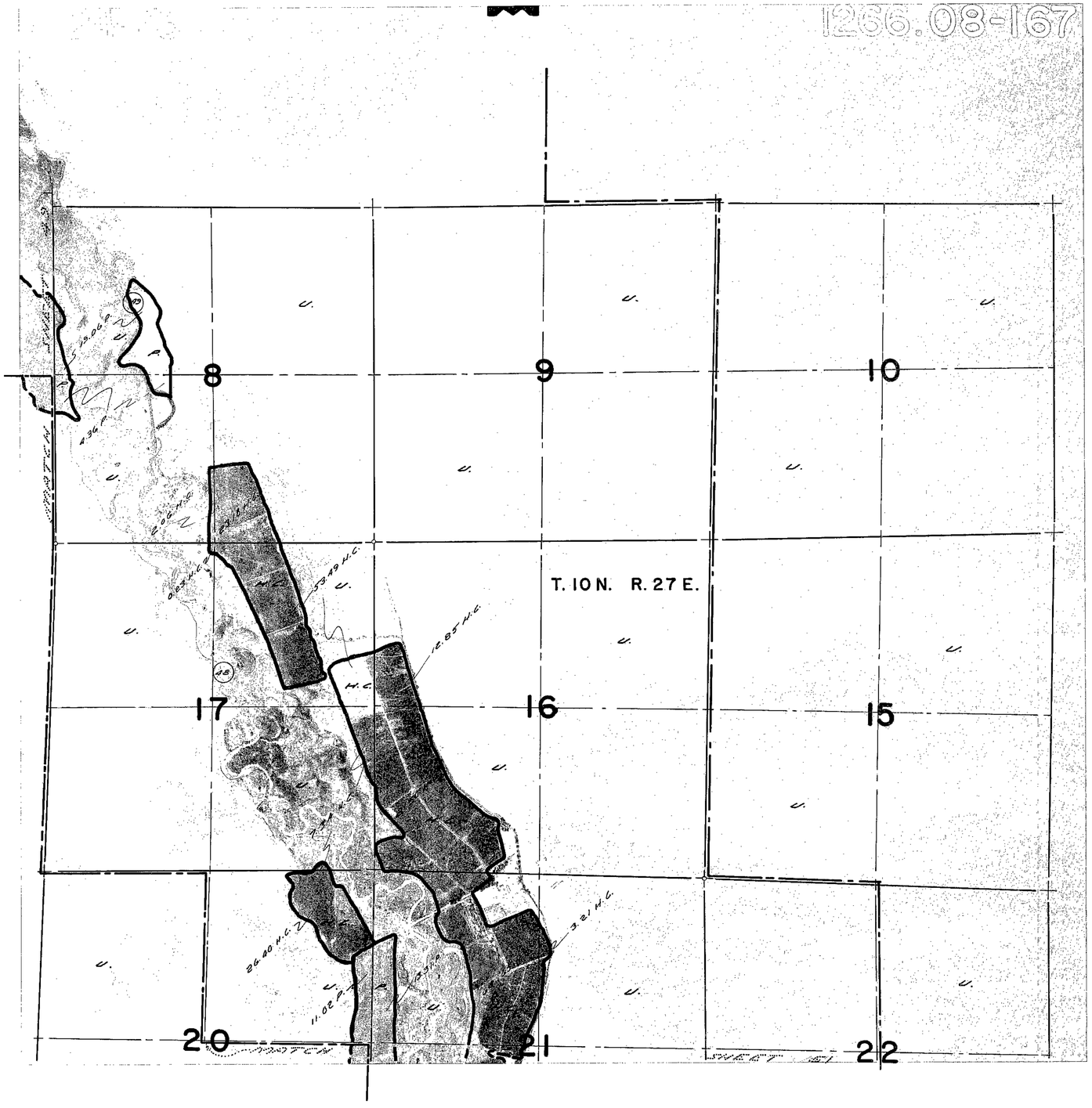

CULTURAL MAP TABULATION

SECTION	SUBDIVISION	TOWNSHIP & RANGE	ACREAGE	DESCRIPTION OF CULTURE
8	NW 1/4	T10N, R27E	19.06	PASTURE
8	SW 1/4	" "	4.36	PASTURE
8	SW 1/4	" "	8.06	HARVEST CROP
8	SE 1/4	" "	23.18	HARVEST CROP
17	NW 1/4	" "	0.23	HARVEST CROP
17	NE 1/4	" "	53.49	HARVEST CROP
17	SE 1/4	" "	7.34	HARVEST CROP
16	NW 1/4	" "	12.85	HARVEST CROP
16	SW 1/4	" "	81.50	HARVEST CROP
20	NE 1/4	" "	26.40	HARVEST CROP
20	NE 1/4	" "	11.02	PASTURE
21	NW 1/4	" "	13.31	PASTURE
21	NW 1/4	" "	68.65	HARVEST CROP
21	NE 1/4	" "	3.21	HARVEST CROP
			47.75	PASTURE
			0.00	ORCHARD
			278.91	HARVEST CROP
			0.00	INTERMITTENT PAST.
		✓	326.66	TOTAL

LEGEND

- DISTRICT BOUNDARY
- BOUNDARY PLACE OF USE
- FOUND CORNER
- APPROXIMATE LOCATION OF SECTION CORNER
- H.C HARVEST CROP OR IDLE
- P. PASTURE
- O. ORCHARD
- I.P. INTERMITTENT PASTURE
- (43) DIVERSION POINT
- U. UNDEVELOPED

1000 0 1000 2000 3000
SCALE IN FEET

PREPARED BY
SHARP, KRATER AND ASSOCIATES
CONSULTING ENGINEERS

PHOTOGRAMMETRY BY
RAYMOND VAIL & ASSOCIATES

SHEET 50 OF 61

MAP
TO ACCOMPANY PROOF OF BENEFICIAL USE UNDER APPLICATION NO.'S

5528, 25017, & 25813

PREPARED FOR
WALKER RIVER IRRIGATION DISTRICT

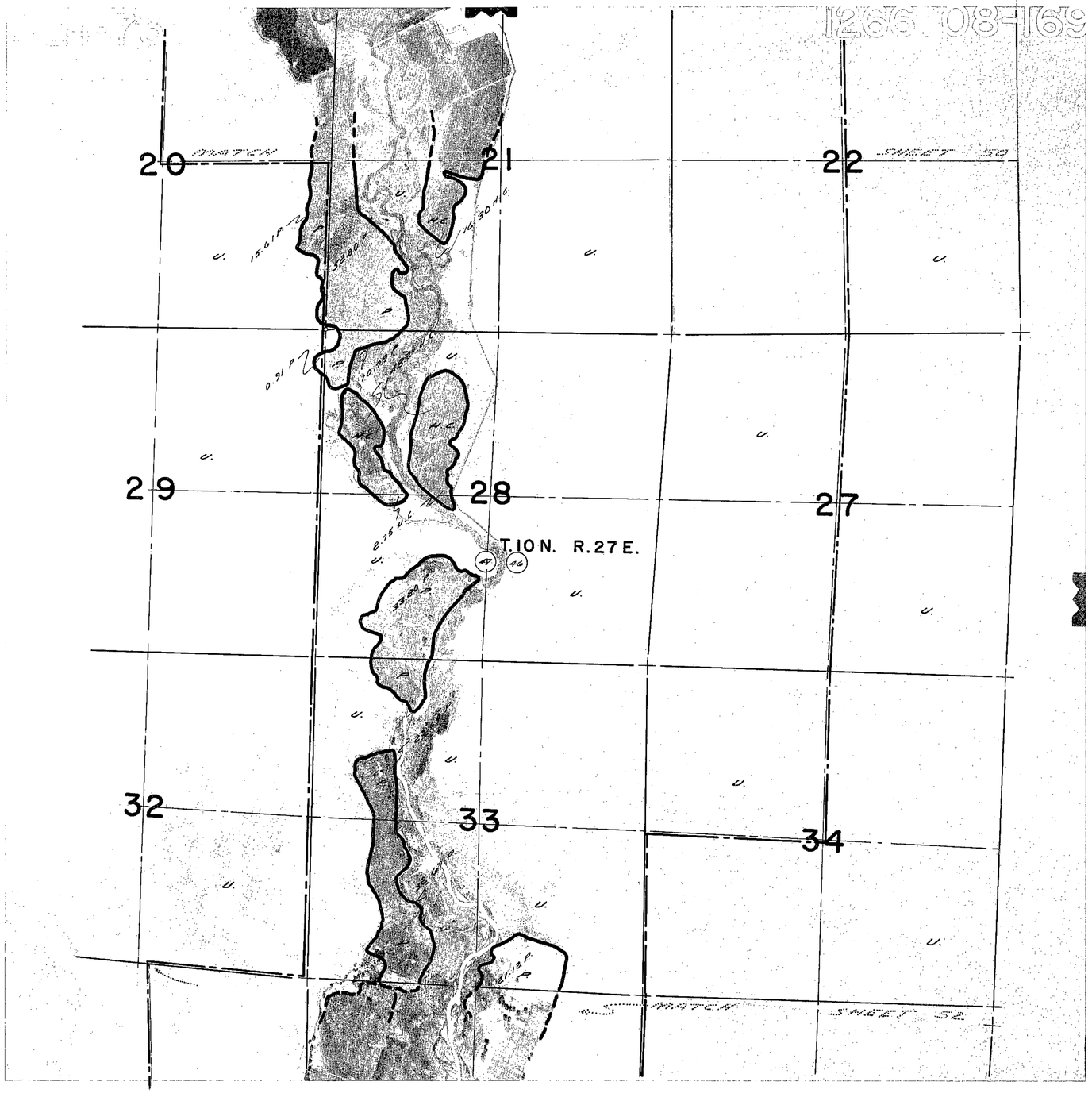

CULTURAL MAP TABULATION

SECTION	SUBDIVISION	TOWNSHIP & RANGE	ACREAGE	DESCRIPTION OF CULTURE
21	SW 1/4	T10N. R27E	52.80	PASTURE
21	SW 1/4	" "	16.30	HARVEST CROP
28	NW 1/4	" "	10.79	PASTURE
28	NW 1/4	" "	48.21	HARVEST CROP
28	SW 1/4	" "	2.75	HARVEST CROP
28	SW 1/4	" "	33.80	PASTURE
33	NW 1/4	" "	23.64	PASTURE
33	SW 1/4	" "	32.67	PASTURE
33	SE 1/4	" "	21.12	PASTURE
★ 20	SE 1/4	" "	15.61	PASTURE
★ 29	NE 1/4	" "	0.91	PASTURE
			174.82	PASTURE
			0.00	ORCHARD
			67.26	HARVEST CROP
			0.00	INTERMITTENT PAST.
			242.08	TOTAL

★ OUTSIDE W.R.I.D. BOUNDARY

LEGEND

- DISTRICT BOUNDARY
- BOUNDARY PLACE OF USE
- FOUND CORNER
- APPROXIMATE LOCATION OF SECTION CORNER
- H.C. HARVEST CROP OR IDLE
- P. PASTURE
- O. ORCHARD
- I.P. INTERMITTENT PASTURE
- (46) DIVERSION POINT
- U. UNDEVELOPED

1000 0 1000 2000 3000
SCALE IN FEET

PREPARED BY
SHARP, KRATER AND ASSOCIATES
CONSULTING ENGINEERS

PHOTOGRAMMETRY BY
RAYMOND VAIL & ASSOCIATES

SHEET 51 OF 61

MAP
TO ACCOMPANY PROOF OF BENEFICIAL USE UNDER APPLICATION NO.'S

5528, 25017, & 25813

PREPARED FOR
WALKER RIVER IRRIGATION DISTRICT

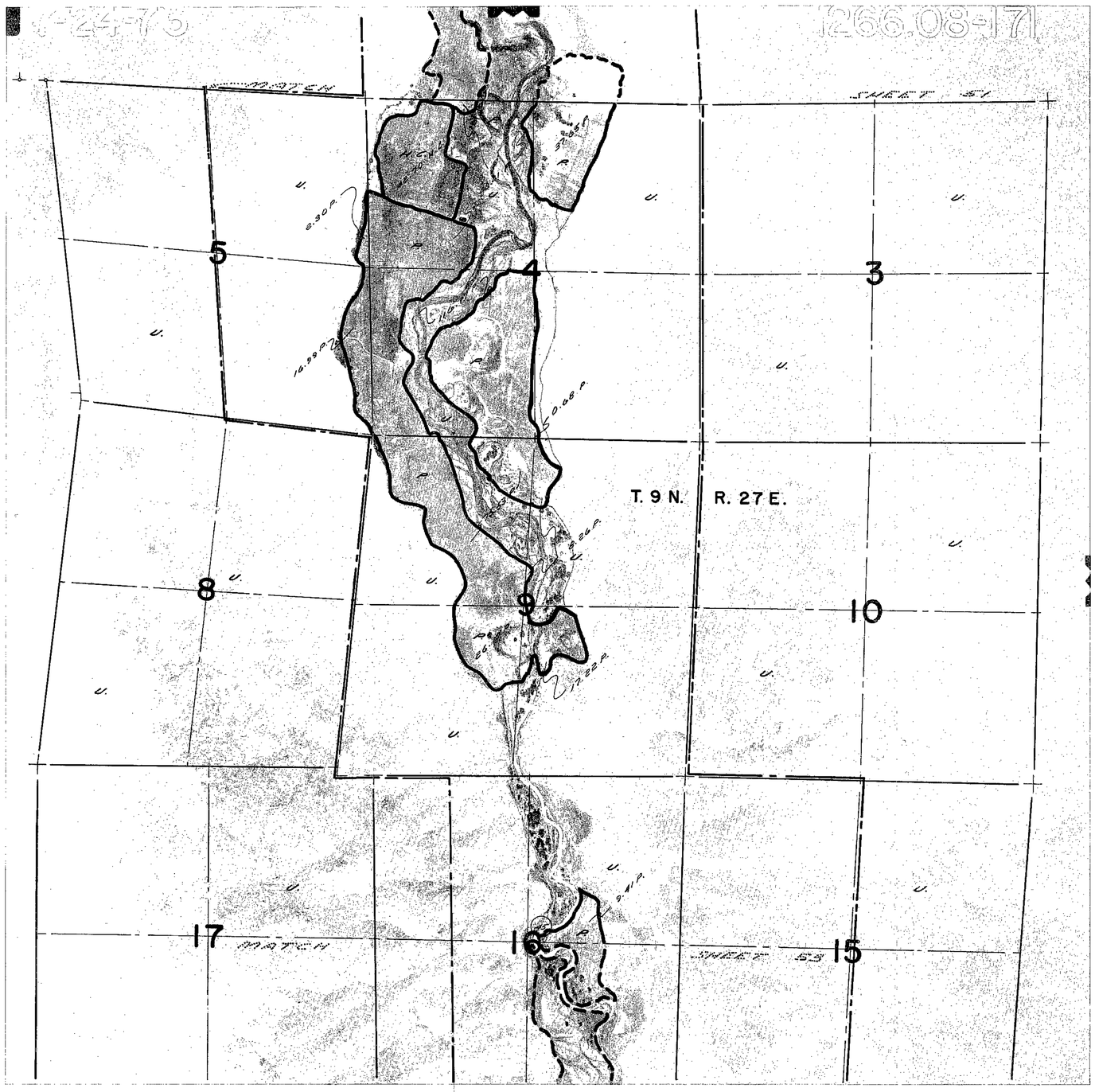

CULTURAL MAP TABULATION

SECTION	SUBDIVISION	TOWNSHIP & RANGE	ACREAGE	DESCRIPTION OF CULTURE
5	NE 1/4	T 9 N., R 27 E	2.30	PASTURE
5	SE 1/4	" "	16.99	PASTURE
4	NW 1/4	" "	42.70	HARVEST CROP
4	NW 1/4	" "	40.41	PASTURE
4	NE 1/4	" "	37.65	PASTURE
4	SW 1/4	" "	116.12	PASTURE
4	SE 1/4	" "	2.68	PASTURE
9	NW 1/4	" "	75.53	PASTURE
9	NE 1/4	" "	8.26	PASTURE
9	SW 1/4	" "	26.17	PASTURE
9	SE 1/4	" "	17.22	PASTURE
16	NE 1/4	" "	2.41	PASTURE
			350.79	PASTURE
			0.00	ORCHARD
			42.70	HARVEST CROP
			0.00	INTERMITTENT PAST.
		✓	393.49	TOTAL

LEGEND

- DISTRICT BOUNDARY
- BOUNDARY PLACE OF USE
- FOUND CORNER
- APPROXIMATE LOCATION OF SECTION CORNER
- H.C. HARVEST CROP OR IDLE
- P. PASTURE
- O. ORCHARD
- I.P. INTERMITTENT. PASTURE
- (45) DIVERSION POINT
- U. UNDEVELOPED

1000 0 1000 2000 3000
SCALE IN FEET

PREPARED BY
SHARP, KRATER AND ASSOCIATES
CONSULTING ENGINEERS

PHOTOGRAMMETRY BY
RAYMOND VAIL & ASSOCIATES

SHEET 52 OF 61

MAP
TO ACCOMPANY PROOF OF BENEFICIAL USE UNDER APPLICATION NO.'S

5528, 25017, & 25813

PREPARED FOR
WALKER RIVER IRRIGATION DISTRICT

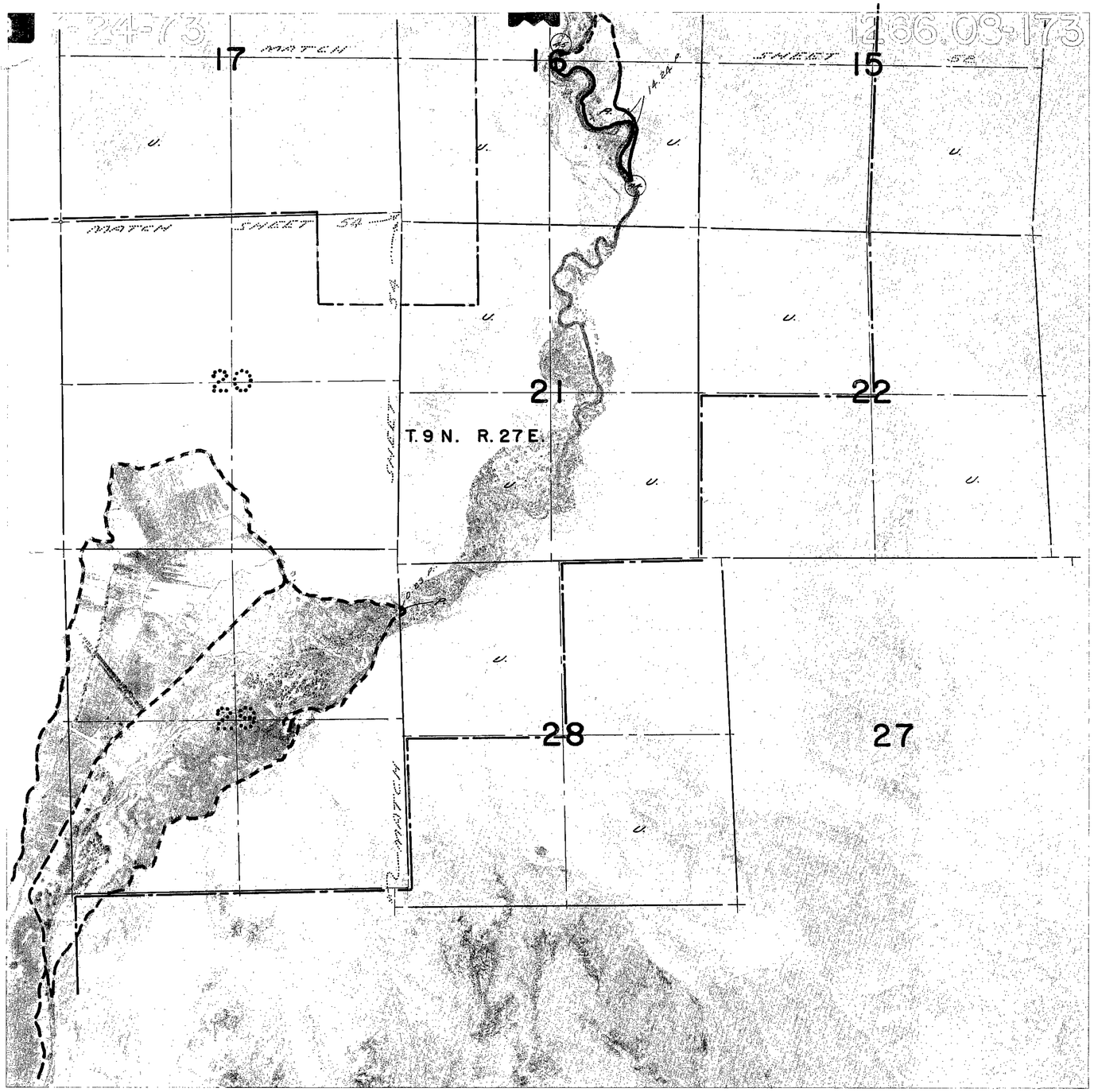

CULTURAL MAP TABULATION

SECTION	SUBDIVISION	TOWNSHIP & RANGE	ACREAGE	DESCRIPTION OF CULTURE
16	SE 1/4	T 9 N, R 27 E	14.24	PASTURE
21	NE 1/4	" "	0.45	PASTURE
28	NW 1/4	" "	0.23	PASTURE
			14.47	PASTURE
			0.00	ORCHARD
			0.00	HARVEST CROP
			0.00	INTERMITTENT PAST.
			14.47	TOTAL

LEGEND

- DISTRICT BOUNDARY
- BOUNDARY PLACE OF USE
- FOUND CORNER
- APPROXIMATE LOCATION OF SECTION CORNER
- H.C. HARVEST CROP OR IDLE
- P. PASTURE
- O. ORCHARD
- I.P. INTERMITTENT PASTURE
- (44) DIVERSION POINT
- U. UNDEVELOPED

1000 0 1000 2000 3000
SCALE IN FEET

PREPARED BY
SHARP, KRATER AND ASSOCIATES
CONSULTING ENGINEERS

PHOTOGRAMMETRY BY
RAYMOND VAIL & ASSOCIATES

SHEET 53 OF 61

MAP
TO ACCOMPANY PROOF OF BENEFICIAL USE UNDER APPLICATION NO.'S

5528, 25017, & 25813

PREPARED FOR
WALKER RIVER IRRIGATION DISTRICT

7-24-73

1266.08-178

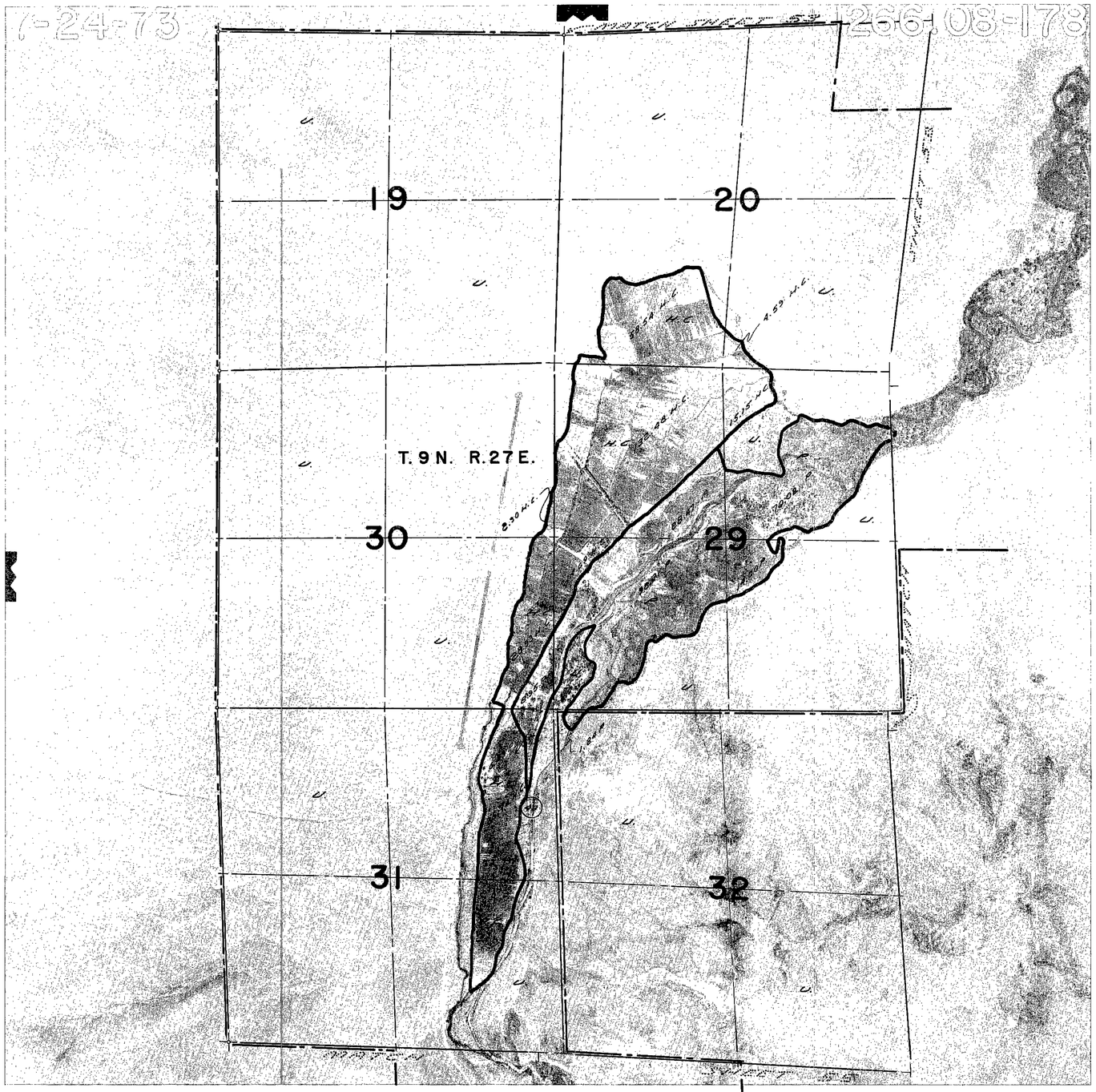

CULTURAL MAP TABULATION

SECTION	SUBDIVISION		TOWNSHIP & RANGE	ACREAGE	DESCRIPTION OF CULTURE
20	SE	1/4	T 9 N R 27 E	4.59	HARVEST CROP
20	SW	1/4	" "	58.54	HARVEST CROP
29	NE	1/4	" "	15.15	HARVEST CROP
29	NE	1/4	" "	70.02	PASTURE
29	SE	1/4	" "	14.00	PASTURE
29	SW	1/4	" "	98.71	PASTURE
29	SW	1/4	" "	14.69	HARVEST CROP
29	NW	1/4	" "	28.47	PASTURE
29	NW	1/4	" "	132.48	HARVEST CROP
30	NE	1/4	" "	2.30	HARVEST CROP
30	SE	1/4	" "	28.93	HARVEST CROP
30	SE	1/4	" "	8.95	PASTURE
31	NE	1/4	" "	6.43	PASTURE
31	NE	1/4	" "	36.78	HARVEST CROP
31	SE	1/4	" "	19.06	HARVEST CROP
32	NW	1/4	" "	1.84	PASTURE
				226.58	PASTURE
				0.00	ORCHARD
				312.48	HARVEST CROP
				0.00	INTERMITTENT PAST.
				539.06	TOTAL

* OUTSIDE W.R.I.D. BOUNDARY

LEGEND

- DISTRICT BOUNDARY
- BOUNDARY PLACE OF USE
- FOUND CORNER
- APPROXIMATE LOCATION OF SECTION CORNER
- H.C HARVEST CROP OR IDLE
- P. PASTURE
- O. ORCHARD
- I.P. INTERMITTENT PASTURE
- (43) DIVERSION POINT
- U. UNDEVELOPED

1000 0 1000 2000 3000
SCALE IN FEET

PREPARED BY
SHARP, KRATER AND ASSOCIATES
CONSULTING ENGINEERS

PHOTOGRAMMETRY BY
RAYMOND VAIL & ASSOCIATES

SHEET 54 OF 61

MAP
TO ACCOMPANY PROOF OF BENEFICIAL USE UNDER APPLICATION NO.'S

5528, 25017, & 25813

PREPARED FOR
WALKER RIVER IRRIGATION DISTRICT

F-24-75

266 08-176

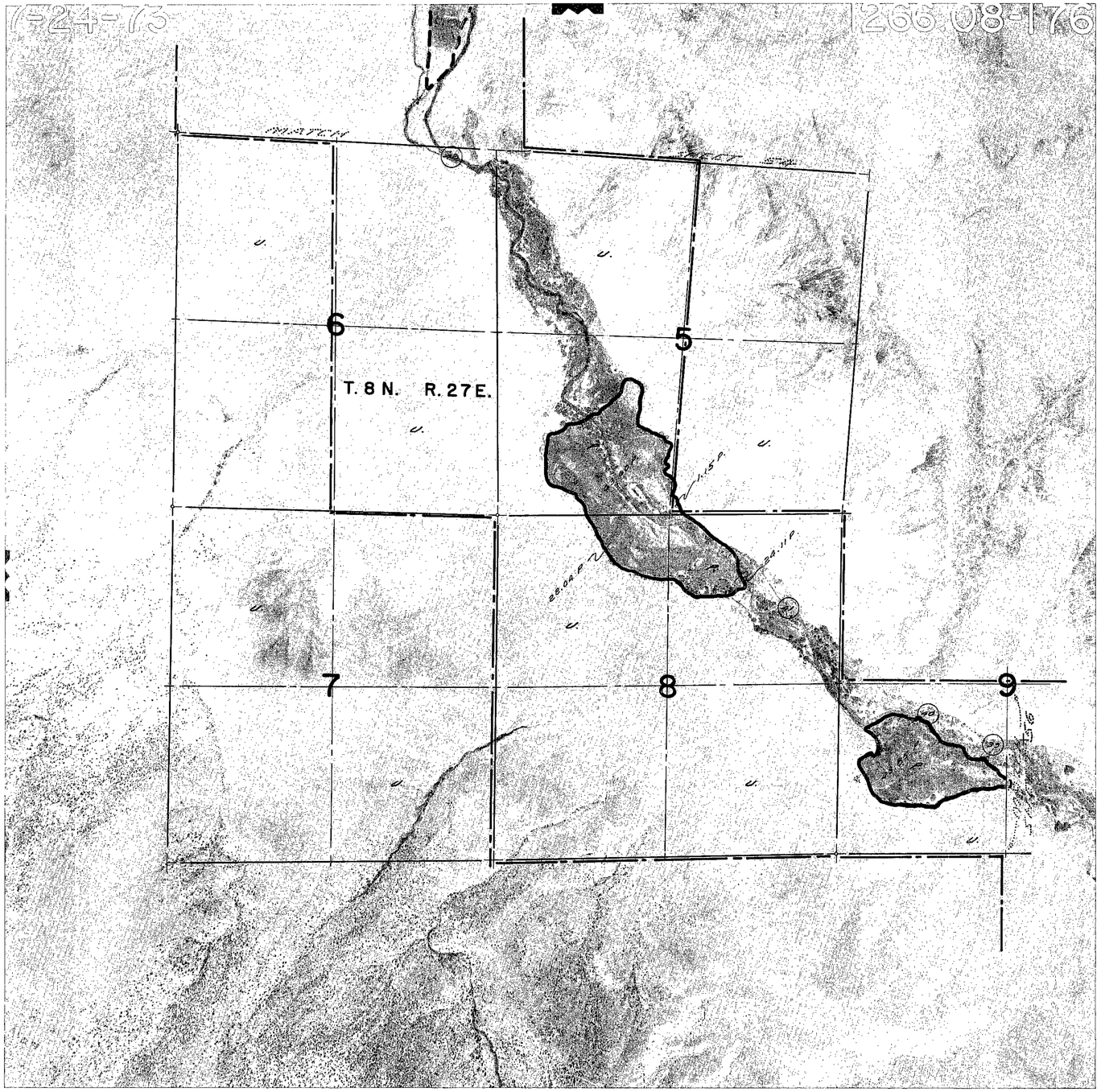

CULTURAL MAP TABULATION

SECTION	SUBDIVISION	TOWNSHIP & RANGE	ACREAGE	DESCRIPTION OF CULTURE
5	SW ¼	T 8 N R 27 E	63.60	PASTURE
8	NW ¼	" "	82.04	PASTURE
8	NE ¼	" "	29.11	PASTURE
9	SW ¼	" "	43.85	PASTURE
5*	SE ¼	" "	1.15	PASTURE
			153.60	PASTURE
			0.00	ORCHARD
			0.00	HARVEST CROP
			0.00	INTERMITTENT PAST
			153.60	TOTAL

* OUTSIDE W.R.I.D. BOUNDARY

LEGEND

- DISTRICT BOUNDARY
- BOUNDARY PLACE OF USE
- FOUND CORNER
- APPROXIMATE LOCATION OF SECTION CORNER
- H.C. HARVEST CROP OR IDLE
- P. PASTURE
- O. ORCHARD
- I.P. INTERMITTENT PASTURE
- DIVERSION POINT
- U. UNDEVELOPED

1000 0 1000 2000 3000
SCALE IN FEET

PREPARED BY
SHARP, KRATER AND ASSOCIATES
CONSULTING ENGINEERS

PHOTOGRAMMETRY BY
RAYMOND VAIL & ASSOCIATES

SHEET 55 OF 61

MAP
TO ACCOMPANY PROOF OF BENEFICIAL USE UNDER APPLICATION NO.'S

5528, 25017, & 25813

PREPARED FOR
WALKER RIVER IRRIGATION DISTRICT

25813 25017 5528

CULTURAL MAP TABULATION

SECTION	SUBDIVISION	TOWNSHIP & RANGE	ACREAGE	DESCRIPTION OF CULTURE
9	SE ¼	T.8N., R.27E.	2.25	PASTURE
10	SW ¼	" "	2.80	PASTURE
16	NE ¼	" "	35.81	PASTURE
15	NW ¼	" "	14.39	PASTURE
15	NE ¼	" "	0.23	PASTURE
15	SW ¼	" "	10.80	PASTURE
15	SE ¼	" "	28.70	PASTURE
22	NE ¼	" "	16.76	PASTURE
22	SE ¼	" "	37.42	PASTURE
			214.66	PASTURE
			0.00	ORCHARD
			0.00	HARVEST CROP
			0.00	INTERMITTENT PAST.
			214.66	TOTAL

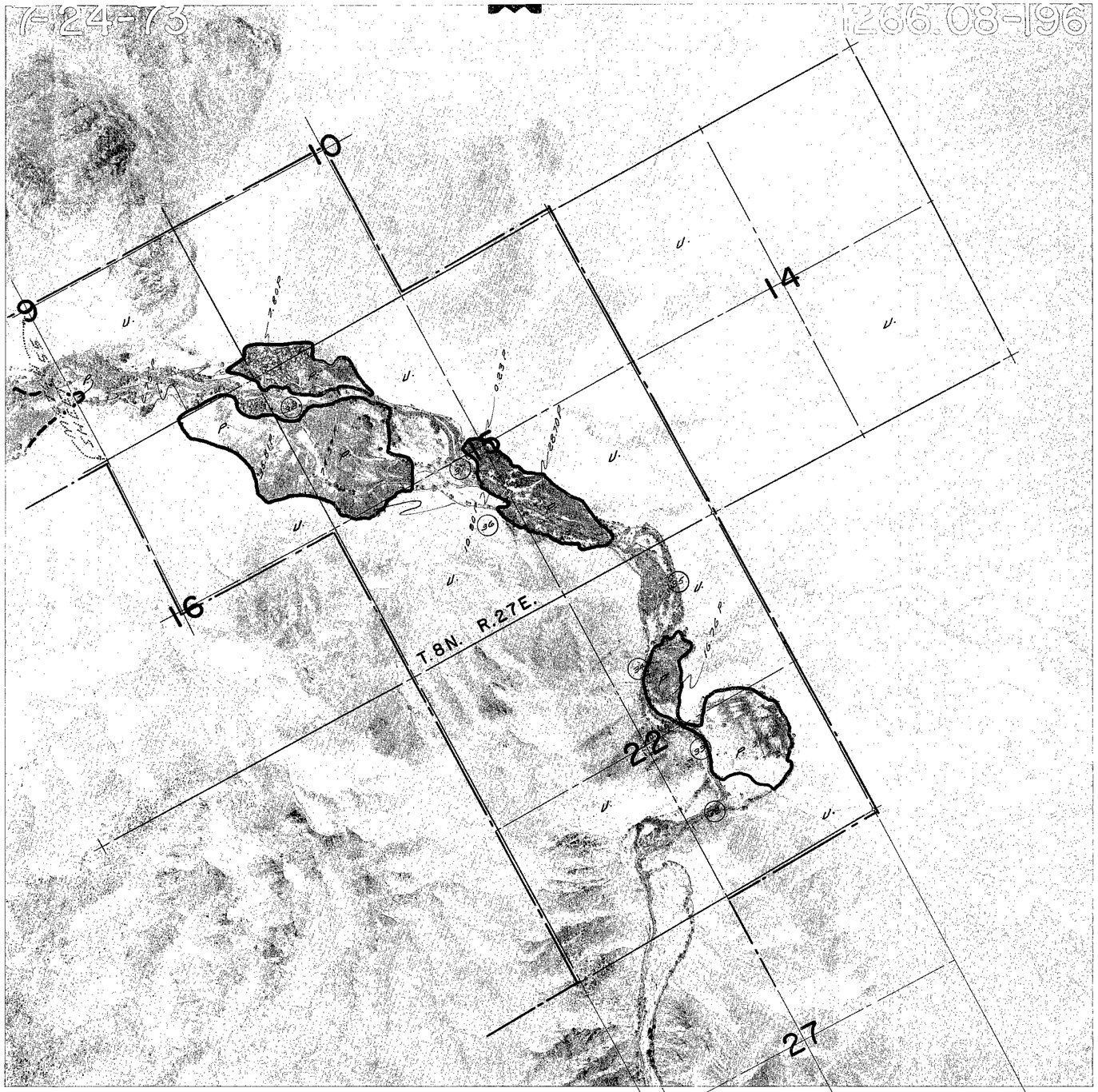

LEGEND

- DISTRICT BOUNDARY
- BOUNDARY PLACE OF USE
- FOUND CORNER
- APPROXIMATE LOCATION OF SECTION CORNER
- H.C HARVEST CROP OR IDLE
- P. PASTURE
- O. ORCHARD
- I.P. INTERMITTENT PASTURE
- (36) DIVERSION POINT
- U. UNDEVELOPED

1000 0 1000 2000 3000
SCALE IN FEET

PREPARED BY
SHARP, KRATER AND ASSOCIATES
CONSULTING ENGINEERS

PHOTOGRAMMETRY BY
RAYMOND VAIL & ASSOCIATES

SHEET 56 OF 61

MAP
TO ACCOMPANY PROOF OF BENEFICIAL USE UNDER APPLICATION NO.'S

5528, 25017, & 25813

PREPARED FOR
WALKER RIVER IRRIGATION DISTRICT

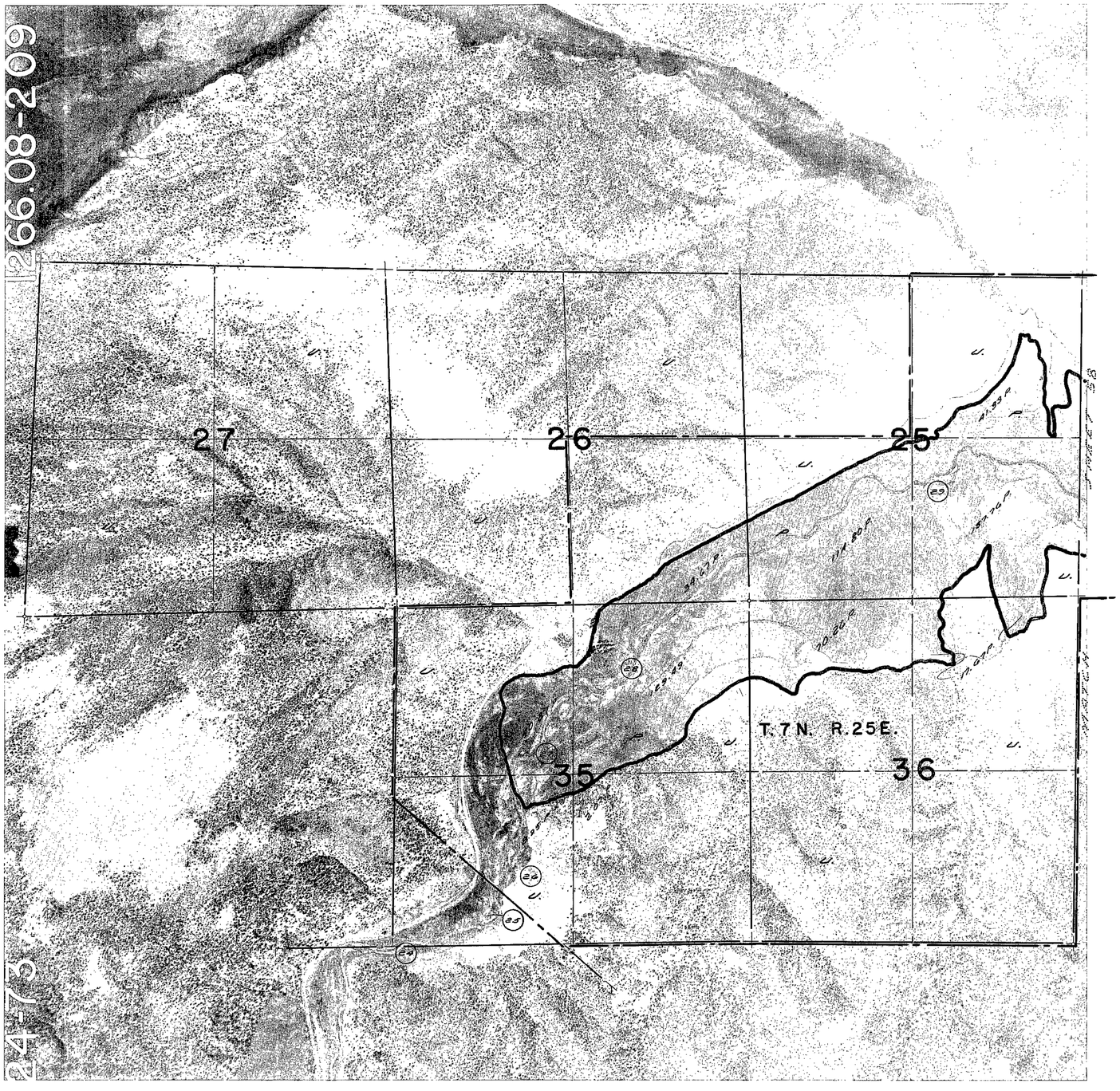

CULTURAL MAP TABULATION

SECTION	SUBDIVISION	TOWNSHIP & RANGE	ACREAGE	DESCRIPTION OF CULTURE
25	NE 1/4	T7N. R25E	41.33	PASTURE
25	SE 1/4	" "	137.74	PASTURE
25	SW 1/4	" "	14.80	PASTURE
26	SE 1/4	" "	34.67	PASTURE
35	NE 1/4	" "	183.49	PASTURE
35	SE 1/4	" "	2.07	PASTURE
35	SW 1/4	" "	8.95	PASTURE
35	NW 1/4	" "	40.87	PASTURE
36	NE 1/4	" "	17.67	PASTURE
36	NW 1/4	" "	70.26	PASTURE
			597.87	PASTURE
			0.00	ORCHARD
			0.00	HARVEST CROP
			0.00	INTERMITTENT PAST.
			597.87	TOTAL

LEGEND

- DISTRICT BOUNDARY
- BOUNDARY PLACE OF USE
- FOUND CORNER
- APPROXIMATE LOCATION OF SECTION CORNER
- H.C. HARVEST CROP OR IDLE
- P. PASTURE
- O. ORCHARD
- I.P. INTERMITTENT PASTURE
- (26) DIVERSION POINT
- U. UNDEVELOPED

1000 0 1000 2000 3000
SCALE IN FEET

PREPARED BY
SHARP, KRATER AND ASSOCIATES
CONSULTING ENGINEERS

PHOTOGRAMMETRY BY
RAYMOND VAIL & ASSOCIATES

SHEET 57 OF 61

MAP
TO ACCOMPANY PROOF OF BENEFICIAL USE UNDER APPLICATION NO.'S

5528, 25017, & 25813

PREPARED FOR
WALKER RIVER IRRIGATION DISTRICT

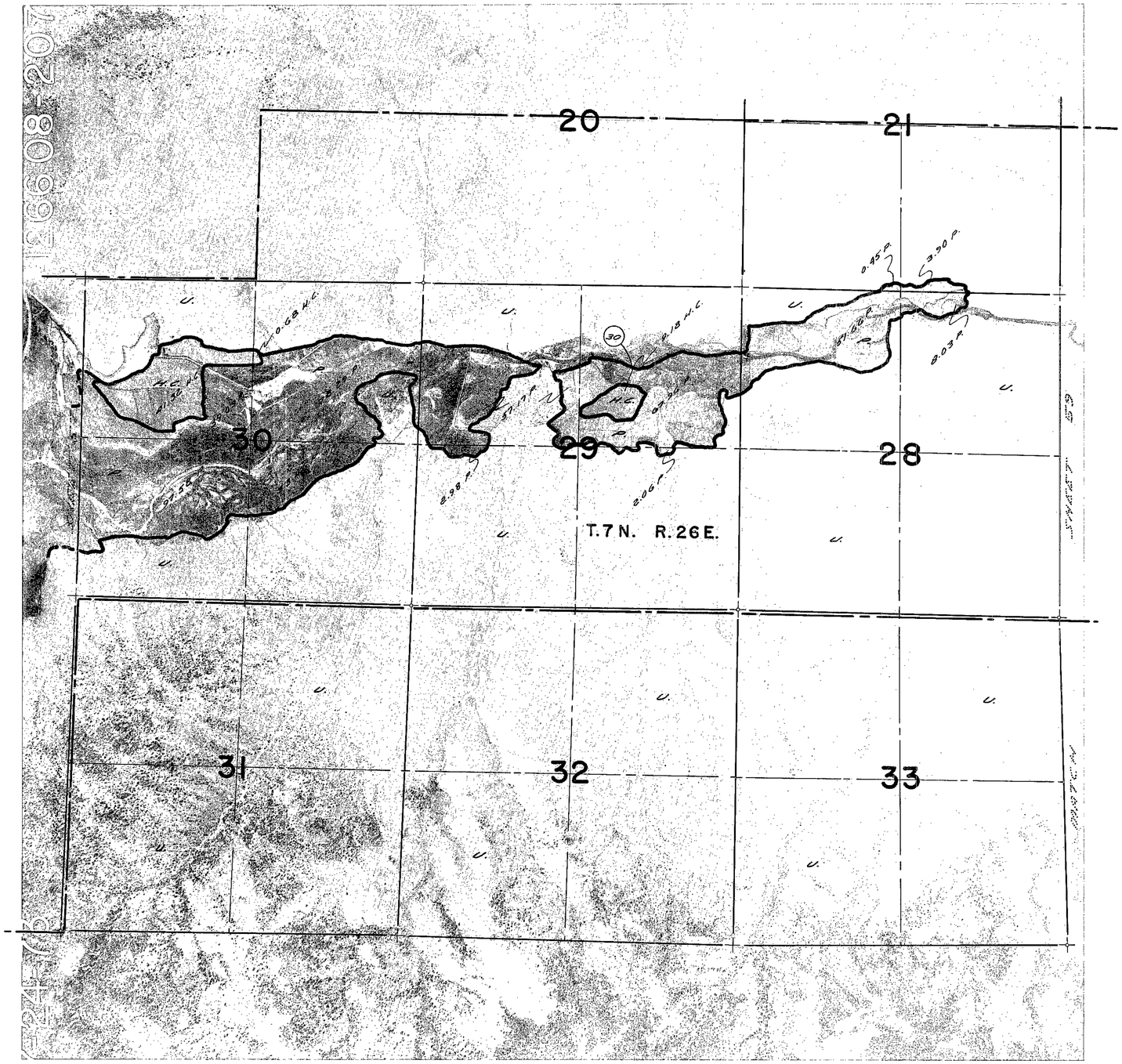

CULTURAL MAP TABULATION

SECTION	SUBDIVISION	TOWNSHIP & RANGE	ACREAGE	DESCRIPTION OF CULTURE
21	SW ¼	T7N, R26E	0.45	PASTURE
21	SE ¼	" "	3.90	PASTURE
30	NW ¼	" "	41.32	HARVEST CROP
30	NW ¼	" "	32.03	PASTURE
30	NE ¼	" "	2.68	HARVEST CROP
30	NE ¼	" "	78.29	PASTURE
30	SW ¼	" "	97.58	PASTURE
30	SE ¼	" "	33.04	PASTURE
29	NW ¼	" "	57.17	PASTURE
29	NE ¼	" "	9.18	HARVEST CROP
29	NE ¼	" "	67.96	PASTURE
29	SW ¼	" "	2.98	PASTURE
29	SE ¼	" "	2.06	PASTURE
28	NW ¼	" "	51.66	PASTURE
28	NE ¼	" "	8.03	PASTURE
			442.17	PASTURE
			0.00	ORCHARD
			51.18	HARVEST CROP
			0.00	INTERMITTENT PAST.
			493.35	TOTAL

LEGEND

- DISTRICT BOUNDARY
- BOUNDARY PLACE OF USE
- FOUND CORNER
- APPROXIMATE LOCATION OF SECTION CORNER
- H.C. HARVEST CROP OR IDLE
- P. PASTURE
- O. ORCHARD
- I.P. INTERMITTENT PASTURE
- (30) DIVERSION POINT
- U. UNDEVELOPED

1000 0 1000 2000 3000
SCALE IN FEET

PREPARED BY
SHARP, KRATER AND ASSOCIATES
CONSULTING ENGINEERS

PHOTOGRAMMETRY BY
RAYMOND VAIL & ASSOCIATES

N

SHEET 58 OF 61

MAP
TO ACCOMPANY PROOF OF BENEFICIAL USE UNDER APPLICATION NO.'S

5528, 25017, & 25813

PREPARED FOR
WALKER RIVER IRRIGATION DISTRICT

CULTURAL MAP TABULATION

	SECTION	SUBDIVISION		TOWNSHIP & RANGE	ACREAGE	DESCRIPTION OF CULTURE
	26	SE	1/4	17N . R26E	1.14	PASTURE
*	35	NW	1/4	" "	0.91	PASTURE
*	35	NE	1/4	" "	28.92	PASTURE
					1.14	PASTURE
					0.00	ORCHARD
					0.00	HARVEST CROP
					0.00	INTERMITTENT PAST.
					1.14	TOTAL

* OUTSIDE W.R.I.D. BOUNDARY

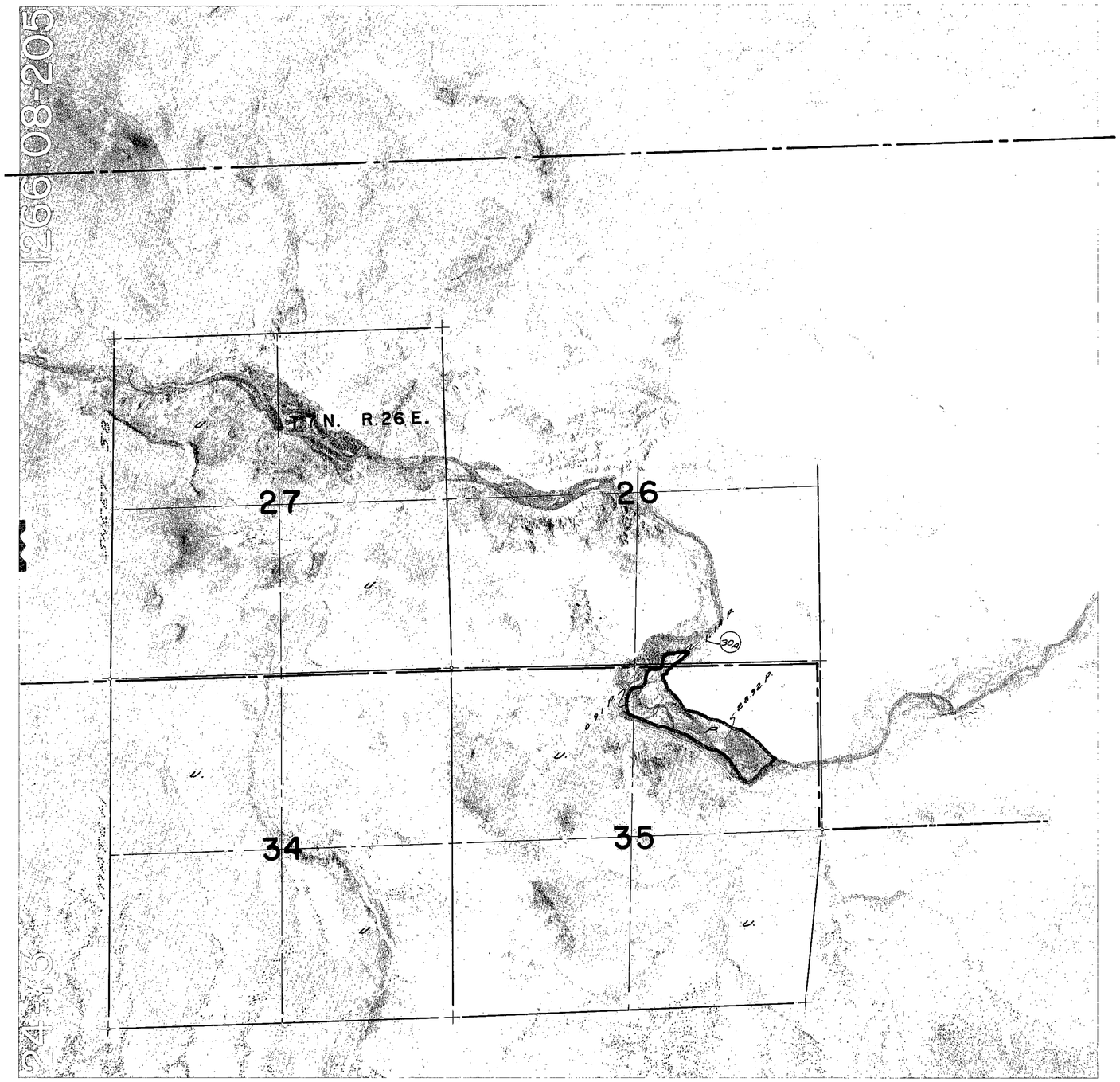

LEGEND

- DISTRICT BOUNDARY
- BOUNDARY PLACE OF USE
- FOUND CORNER
- APPROXIMATE LOCATION OF SECTION CORNER
- H.C HARVEST CROP OR IDLE
- P. PASTURE
- O. ORCHARD
- I.P. INTERMITTENT PASTURE
- (30a) DIVERSION POINT
- U. UNDEVELOPED

1000 0 1000 2000 3000
SCALE IN FEET

PREPARED BY
SHARP, KRATER AND ASSOCIATES
CONSULTING ENGINEERS

PHOTOGRAMMETRY BY
RAYMOND VAIL & ASSOCIATES

N

SHEET 59 OF 61

MAP
TO ACCOMPANY PROOF OF BENEFICIAL USE UNDER APPLICATION NO.'S

5528, 25017, & 25813

PREPARED FOR
WALKER RIVER IRRIGATION DISTRICT

CULTURAL MAP TABULATION

SECTION	SUBDIVISION	TOWNSHIP & RANGE	ACREAGE	DESCRIPTION OF CULTURE
19	NW ¼	T 7 N., R 27 E.	6.88	PASTURE
19	NE ¼	" "	30.99	PASTURE
19	SE ¼	" "	19.74	PASTURE
			57.61	PASTURE
			0.00	ORCHARD
			0.00	HARVEST CROP
			0.00	INTERMITTENT PAST.
			57.61	TOTAL

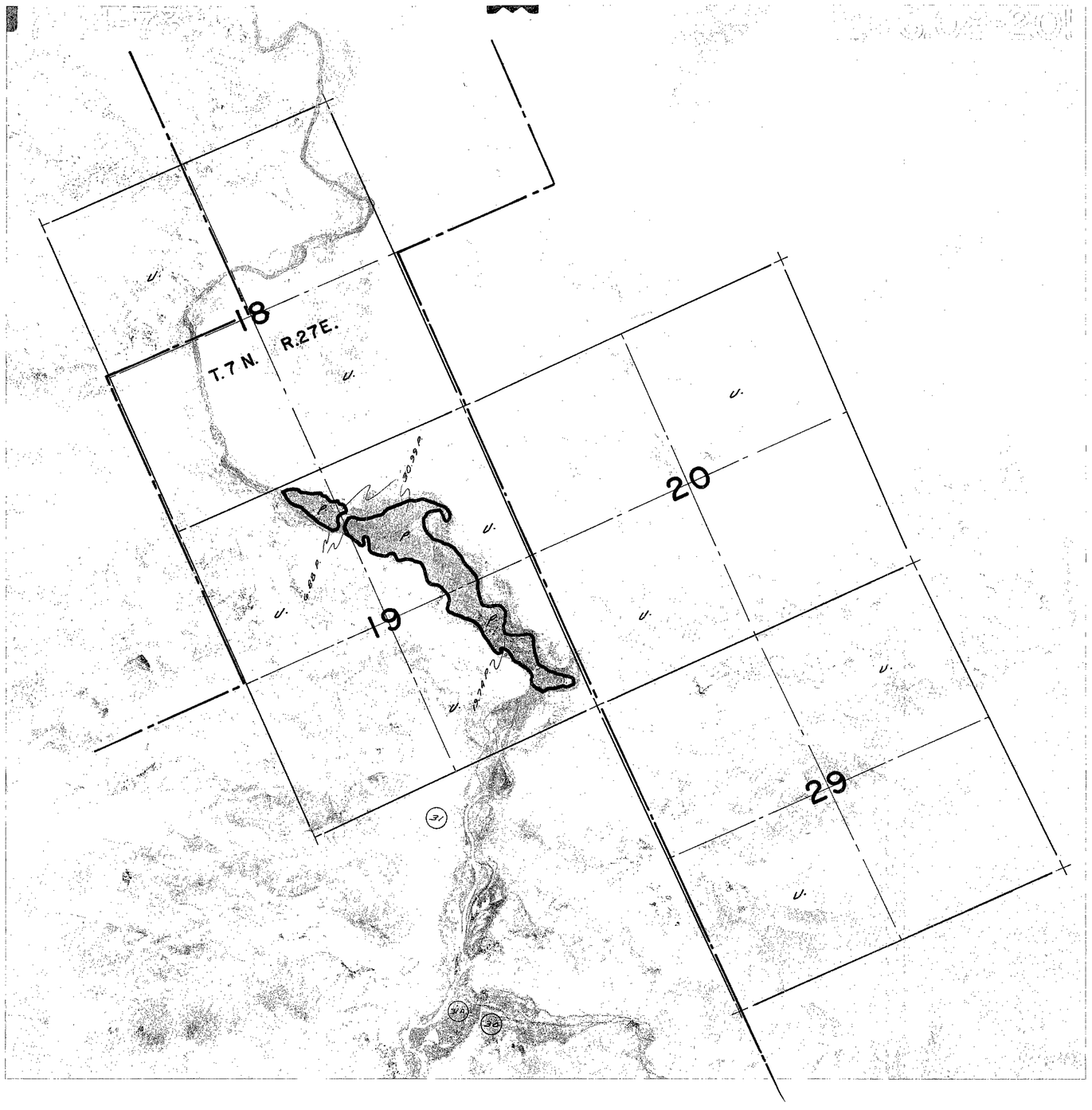

TOTAL PASTURE-ALL SHEETS _____ 23,443.23 AC.

TOTAL ORCHARD-ALL SHEETS _____ 16.30 AC.

TOTAL HARVEST CROP-ALL SHEETS _____ 39,920.40 AC.

TOTAL INTERMITTENT PASTURE-ALL SHEETS ___ 658.32 AC.

TOTAL CULTURES-ALL SHEETS _____ 64,038.25 AC.

NOTE:
ALL CULTURES SHOWN OUTSIDE THE WALKER RIVER IRRIGATION DISTRICT BOUNDARY (INDICATED BY *) ARE NOT INCLUDED IN ANY TOTALS

LEGEND

- DISTRICT BOUNDARY
- BOUNDARY PLACE OF USE
- FOUND CORNER
- APPROXIMATE LOCATION OF SECTION CORNER
- H.C. HARVEST CROP OR IDLE
- P. PASTURE
- O. ORCHARD
- I.P. INTERMITTENT PASTURE
- (31A) DIVERSION POINT
- U. UNDEVELOPED

1000 0 1000 2000 3000
SCALE IN FEET

PREPARED BY
SHARP, KRATER AND ASSOCIATES
CONSULTING ENGINEERS

PHOTOGRAMMETRY BY
RAYMOND VAIL & ASSOCIATES

MAP
TO ACCOMPANY PROOF OF BENEFICIAL USE UNDER APPLICATION NO.'S

5528, 25017, & 25813

SHEET 60 OF 61

PREPARED FOR
WALKER RIVER IRRIGATION DISTRICT

PERMIT NO. 25813

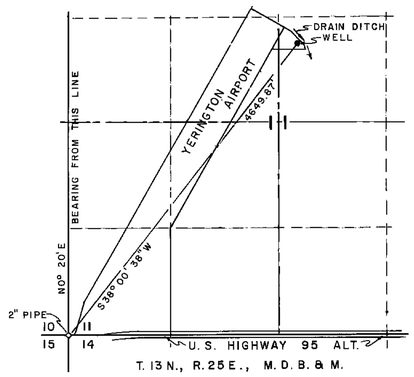

T. 13 N., R. 25 E., M. D. B. & M.

I, MILTON L. SHARP, BEING FIRST DULY SWORN, DEPOSE AND SAY THAT THESE MAPS CONSISTING OF 61 SHEETS, NUMBERED FROM 1 TO 61, INCLUSIVE, HAVE BEEN CORRECTLY DRAWN TO THE DESIGNATED SCALE FROM AERIAL PHOTOGRAPHS COMPILED UNDER MY SUPERVISION AND DIRECTION, BETWEEN THE 12th DAY OF SEPTEMBER, 1973, AND THE 25th DAY OF MARCH, 1975; THAT IT TRULY AND CORRECTLY REPRESENTS THE PROPOSED LOCATION AND EXTENT OF THE WORKS USED TO DIVERT WATER FROM THE EAST, WEST, AND MAIN WALKER RIVER, AND AN UNDERGROUND SOURCE, IN THE COUNTIES OF LYON AND DOUGLAS, BY THE WALKER RIVER IRRIGATION DISTRICT, FOR IRRIGATION PURPOSES UNDER APPLICATION NUMBERS 5528, 25017, AND 25813. THAT THE POINT OF DIVERSION, THE LOCATION AND EXTENT OF LANDS OWNED OR CONTROLLED BY THE APPLICANT UPON WHICH WATER APPLIED FOR UNDER APPLICATION NUMBERS 5528, 25017, AND 25813 IS USED, TOGETHER WITH THE AREA AND KIND OF CULTURE IN EACH 160 ACRE SUBDIVISION, ARE FULLY AND CORRECTLY DESIGNATED THEREON.

Milton L. Sharp
STATE WATER RIGHTS SURVEYOR NO. 349

SUBSCRIBED AND SWORN TO BEFORE ME
THIS 25 th DAY OF MARCH, 1975.
NOTARY PUBLIC IN AND FOR WASHOE COUNTY, NEVADA.

Mary Sue Craig
MARY SUE CRAIG
NOTARY PUBLIC

MARY SUE CRAIG
Notary Public - State of Nevada
Washoe County
My Commission Expires Nov. 22, 1976

PERMIT NO. 5528

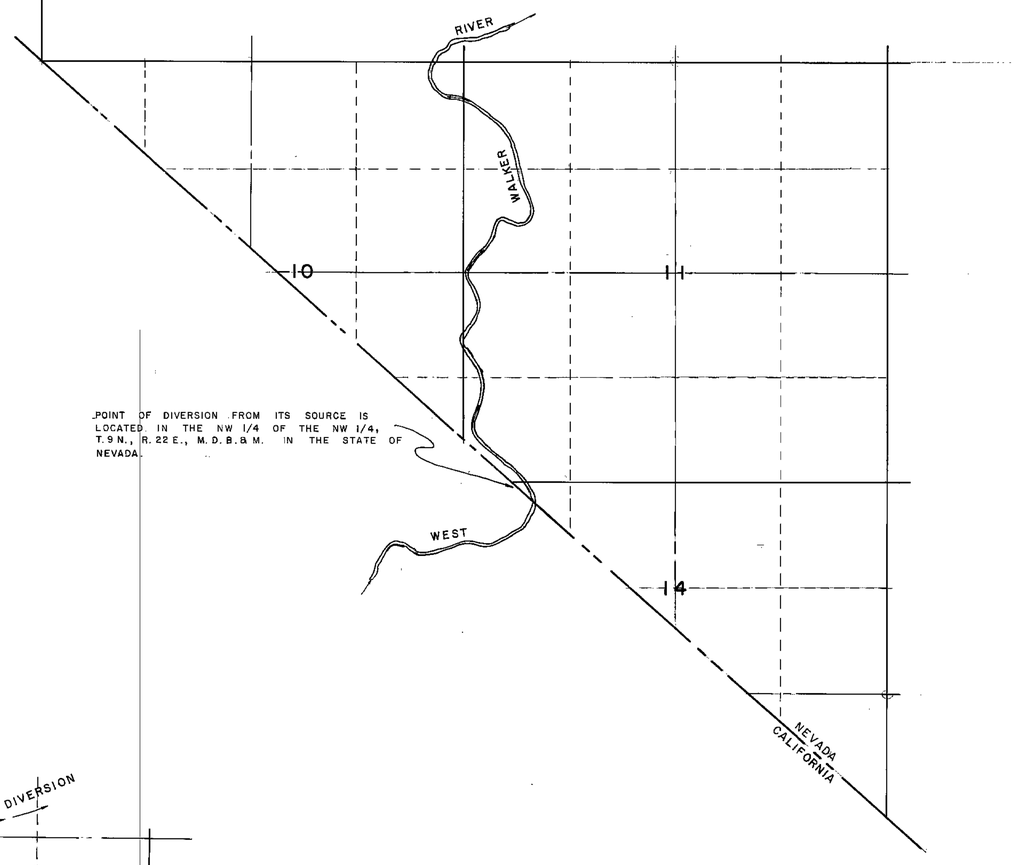

POINT OF DIVERSION FROM ITS SOURCE IS LOCATED IN THE NW 1/4 OF THE NW 1/4, T. 9 N., R. 22 E., M. D. B. & M. IN THE STATE OF NEVADA.

PERMIT NO. 25017

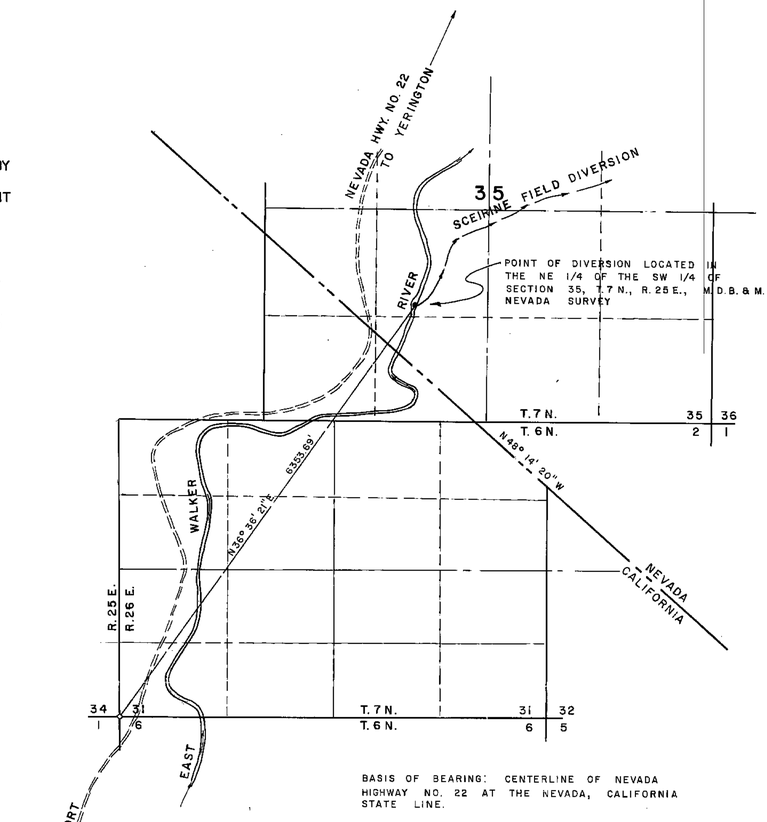

BASIS OF BEARING: CENTERLINE OF NEVADA HIGHWAY NO. 22 AT THE NEVADA, CALIFORNIA STATE LINE.

1000 0 1000 2000 3000
SCALE IN FEET

PREPARED BY
SHARP, KRATER AND ASSOCIATES
CONSULTING ENGINEERS

1976 MAR 25 PM 2 23
OFFICE
STATE ENGINEER

1976 MAY 10 PM 4 22

1976 AUG 11 AM 11 13

MAP
TO ACCOMPANY PROOF OF BENEFICIAL USE UNDER APPLICATION NO'S
5528, 25017, & 25813

PREPARED FOR
WALKER RIVER IRRIGATION DISTRICT

SHEET 61 OF 61

60864 25813 25017 5528