| SECTION | SUB-DIVISION | TOWNSHIP | RANGE | CULTIVATED ACREAGE | DESCRIPTION OF CULTURE | DATE OF FIRST CULTURE |
|---|---|---|---|---|---|---|
| 24 | SW¼ of SW¼ | 2.S. | 35E | 25.2 | MEADOW | 18.8 |
| 23 | NE¼ SE¼ | " | " | 11.9 | " | " |
| 23 | SE¼ SE¼ | " | " | 33.0 | " | " |
| 26 | NE¼ NE¼ | " | " | 32.8 | " | " |
| 25 | NW¼ NW¼ | " | " | 22.4 | " | " |

12 5.3

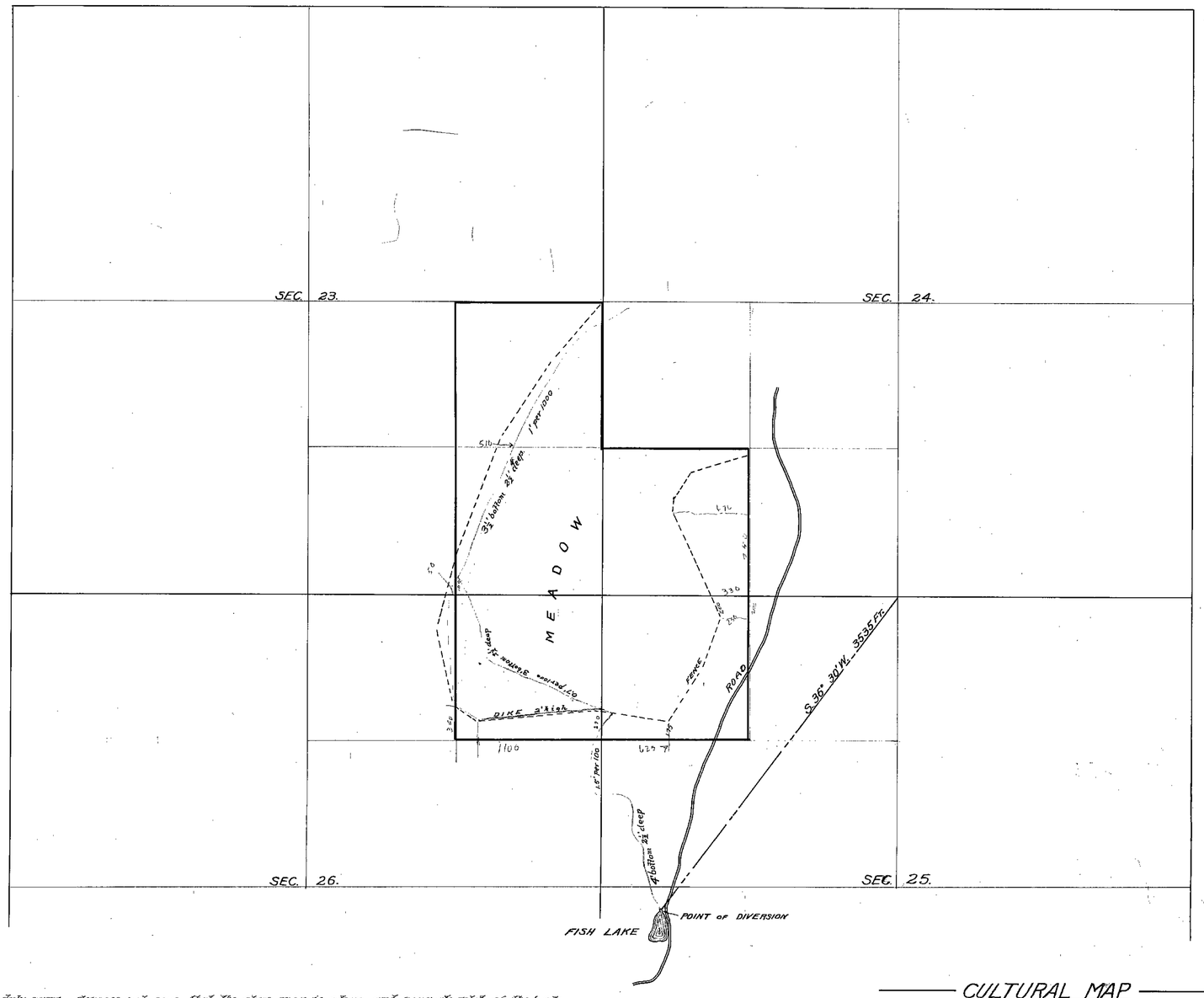


STATE OF NEVADA } S.S.
COUNTY of Esmeralda

CORRIN BARNES, being first duly sworn, deposes and says that the above map is a true and accurate plat of the lands irrigated by FISH LAKE, as taken from the field notes of a survey made by me, completed on the 22nd day of October 1920. That the map and survey were made at the instance of John M. Chiatovich owner of said lands, and that it truly represents the irrigated lands of said LAKE RANCH.

Corrin Barnes, surveyor.

subscribed and sworn to before me this 8th day of November 1920

Notary Public in and for Esmeralda county Nevada

Lena Falvey
NOTARY PUBLIC
Commission expires July 26, 1924

CULTURAL MAP
OF THE
JOHN M. CHIATOVICH
LAKE RANCH
OWNED BY JOHN M. CHIATOVICH AND
USING WATER FROM FISH LAKE

Scale 1" = 600'

11/15/20

FILED
NOV. 15, 1920
STATE ENGINEER'S OFFICE

5525

| SECTION | SUB-DIVISION | TOWNSHIP | RANGE | CULTIVATED ACREAGE | DESCRIPTION OF CULTURE | DATE OF FIRST CULTURE. |
|---|---|---|---|---|---|---|
| 25 | SW¼ NW¼ | 2.S. | 35.E | 1.2 | MEADOW PASTURE | |
| 25 | NW¼ SW¼ | 2.S. | 35.E | 11.8 | " " | |
| 26 | SE¼ NE¼ | 2.S. | 35E | 38.7 | " " | |
| 26 | NE¼ SE¼ | 2.S. | 35E | 38.0 | " " | |
| 26 | NW¼ SE¼ | 2.S. | 35E | 14.4 | " " | |
| | | | | | | |
| | | | | | | |

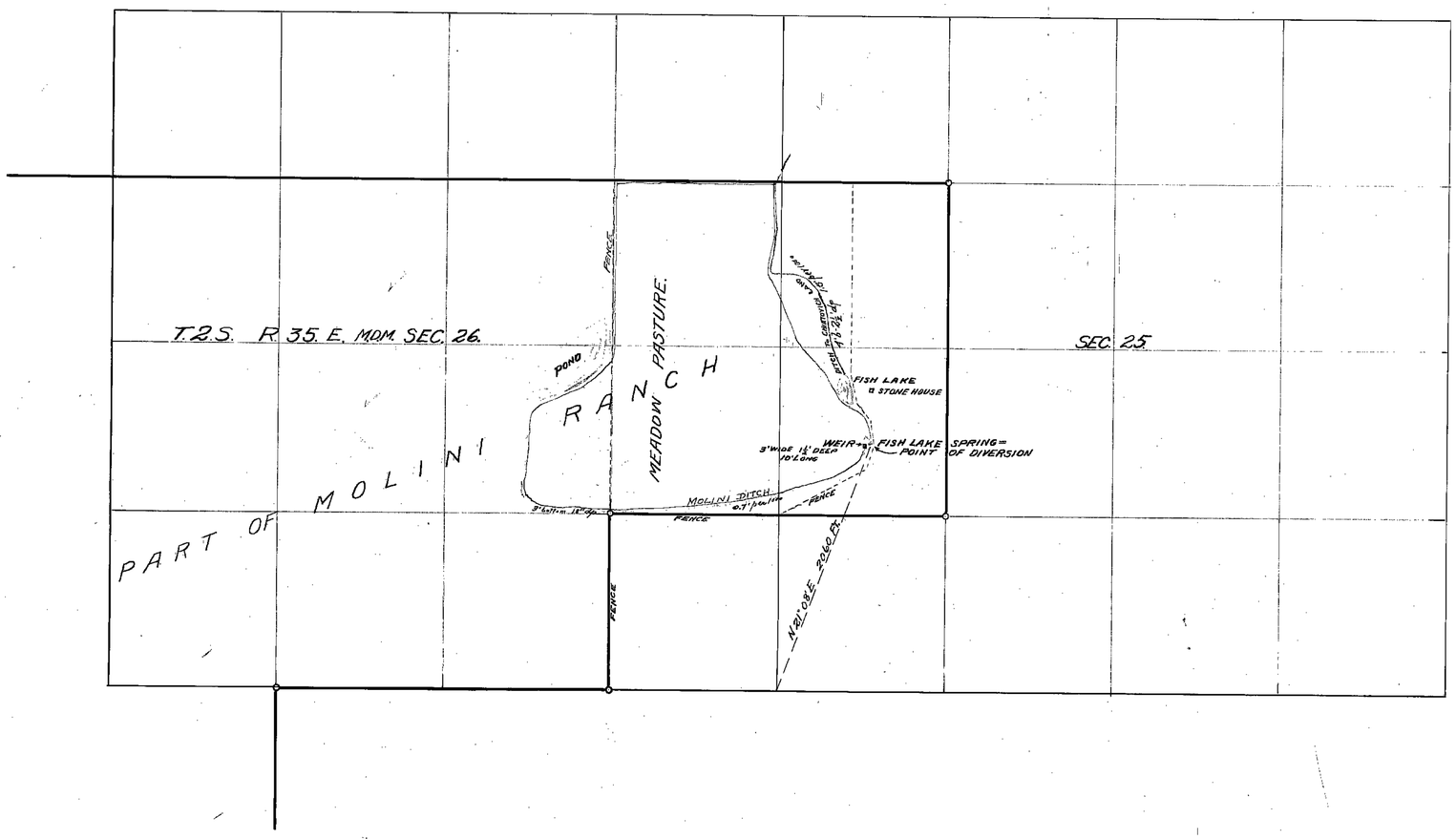


CULTURAL MAP TO ACCOMPANY
WATER APPLICATION No. 5525.
MOLINI BROS.
DYER, ESMERALDA CO., NEVADA.
FISH LAKE SPRING.

E. Barnes
3-11-27

FILED
March 11, 1927
STATE ENGINEER'S OFFICE

STATE OF NEVADA,
COUNTY of Esmeralda } S.S.

I CORRIN BARNES, being first duly sworn, deposes and says that the above map is a true and accurate plat of the FISH LAKE SPRING irrigation works, as taken from the field notes of a survey made under my supervision and direction completed on the 22 nd day of November 1921; that such survey was made at the instance of E. MOLINI for MOLINI Bros; that the map represents the works streams and ditches, and that it truly represents the irrigated lands of said MOLINI Bros under water application number 5525.

Corrin Barnes. surveyor

Subscribed and sworn to before me this the 7th day of Mar. 1927

F. L. Beard
Notary Public in and for Esmeralda County Nevada.

Certificate No. 1281 BK.5 May 16, 1927

5525

| SECTION | SUB DIVISION | TOWNSHIP | RANGE | CULTIVATED ACREAGE | DESCRIPTION OF CULTURE | DATE OF FIRST CULTURE |
|---|---|---|---|---|---|---|
| 25 | SW¼ of NW¼ | 2 SOUTH | 35 EAST | 12 | MEADOW-PASTURE | |
| 20 | NW¼ of SW¼ | " | " | 11 | " " | |
| 26 | SE¼ of NE¼ | " | " | 38 | " " | |
| 26 | NE¼ of NE¼ | " | " | 38 | " " | |
| 26 | SW¼ of NW¼ | " | " | 14 | " " | |
| | | | | | | |

NW SE

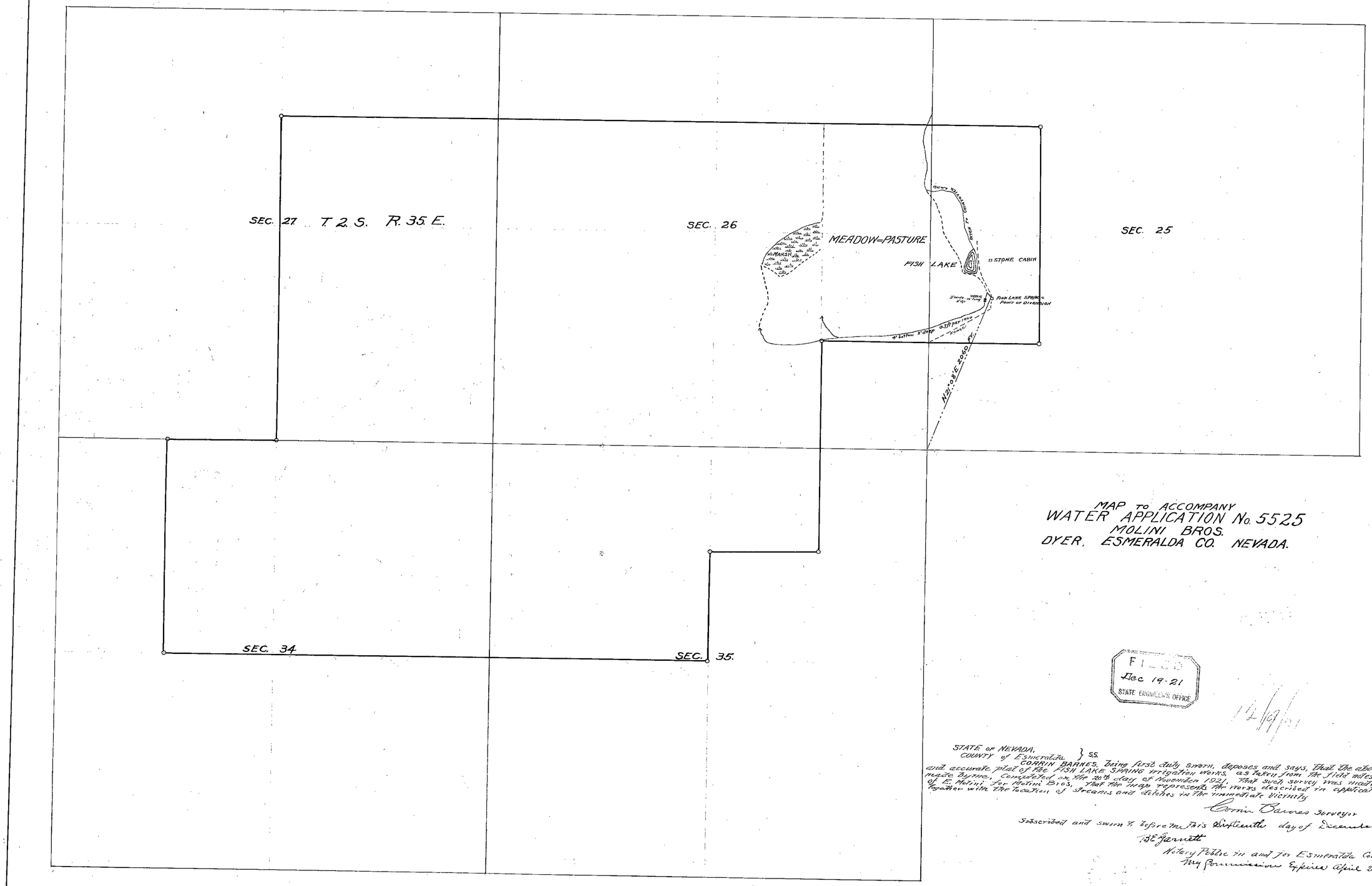


MAP TO ACCOMPANY
WATER APPLICATION No. 5525
MOLINI BROS.
DYER, ESMERALDA CO. NEVADA.

FILED
Dec 19-21
STATE ENGINEER'S OFFICE

12/19/21

STATE OF NEVADA, } SS.
COUNTY OF Esmeralda

CORWIN BARNES, being first duly sworn, deposes and says, that the above map is a true and accurate plat of the FISH LAKE SPRING irrigation works, as taken from the field notes of a survey made by me, completed on the 20th day of November 1921. That such survey was made, at the instance of E. Molini, for Molini Bros, that the map represents the works described in application No 5525 together with the location of streams and ditches in the immediate vicinity.

Corwin Barnes Surveyor

Subscribed and sworn to before me this Nineteenth day of December 1921

B E Garnett
Notary Public in and for Esmeralda County Nevada.
My Commission Expires April 24, 1923.

Certificate No. 1281 BK5 Issued May 16, 1927
See Map Filed March 11, 1927 No 5525

5525