Section	Sub. Div.	Township	Range	Cultivated Acreage	Description	Date First Water
34	NWNE	9N	29E	3.1A	Alfalfa	
34	SWNE	"	"	6.40	"	
34	SENW	"	"	1.80	"	
34	NESW	"	"	10.30	"	
34	NWSE	"	"	9.60	"	
			Total	31.1A		

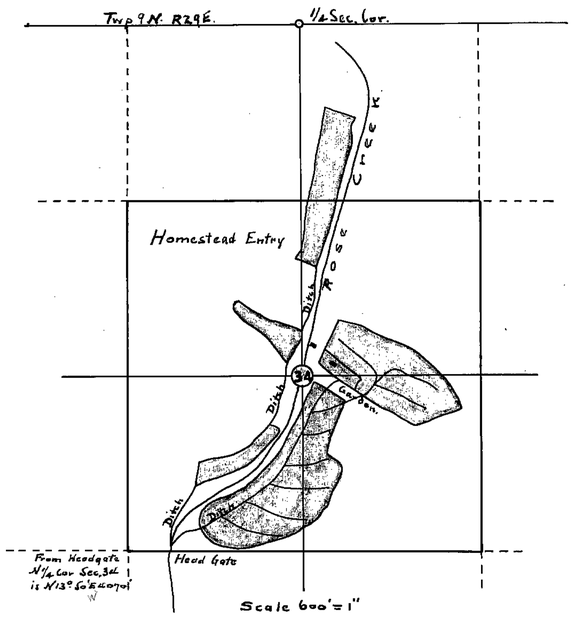

Section of Main Ditches

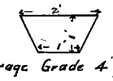

Average Grade 4' per 100'.

Aug 30, 1924 Rose Creek Discharge .21 Second foot

State of Nevada }
County of Mineral } ss.

I, G.B. Stannard, being first duly sworn, depose and say that the above map is a true and accurate plot of the lands irrigated by Charles Fristoe, as taken from the field notes of a survey made by me, completed on the 30th day of August, 1924.

That the map and survey were made at the instance of Charles Fristoe, owner of said lands, and that it truly represents the irrigated lands of said Charles Fristoe.

G. B. Stannard Surveyor.

Subscribed and sworn to before me, this 30th day of Aug. 1924

S. T. Stokes

County Clerk, Mineral County, Nevada.

Nov. 18, 1924

1081, Bk. 5 Dec. 5, 1924 for 0.3114 c.f.s.

CULTURAL MAP
CHAS. FRISTOE'S PERMIT No. 5397.
ROSE CREEK, MINERAL COUNTY.

5397

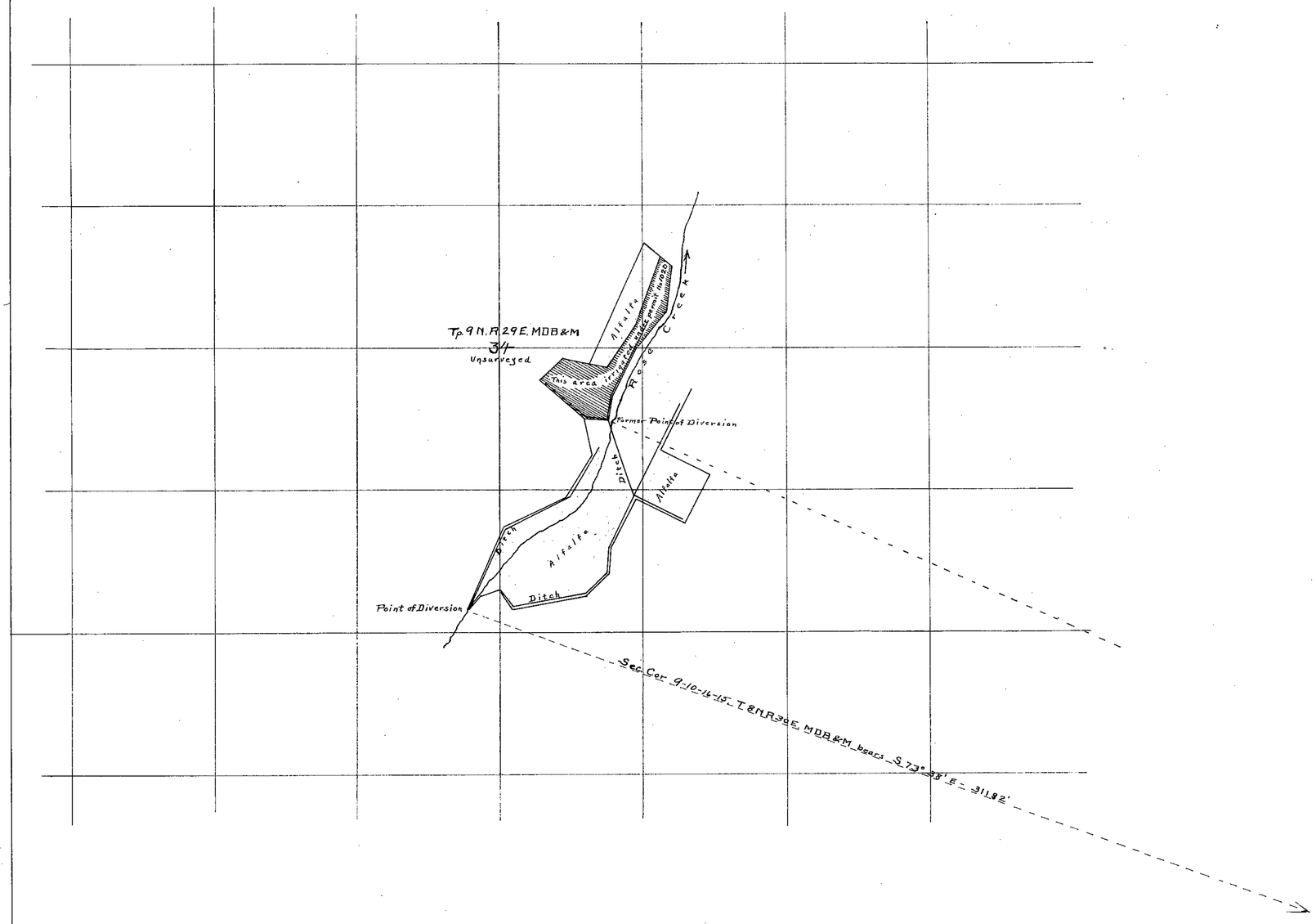

FILED
DEC 27 1919
[illegible] OFFICE

12/27/19
Ex. acknowledged
This not the entered map.

Map of Rose Creek Irrigation Works
Serial No. 5397, Charles Fristoe, appropriator.

State of NEVADA }
County of MINERAL } SS

I, John B. Platts, being first duly sworn, depose and say that the above map is a true and accurate plat of the Rose Creek Irrigation Works, as taken from the field notes of a survey made by me completed on the 18th day of February, 1919; that such survey was made at the instance of Charles Fristoe; that the map represents the works described in Application No. 5397, together with the location of streams and ditches in the immediate vicinity.

John B. Platts. Surveyor.

Subscribed and sworn to before me this, the 10th day of March, 1919.
My Commission expires Mar. 1st 1920.

John R. Melrose,
Notary Public in and for Mineral County, Nevada.

5397