| Section | Subdivision | Township | Range | Cultivated Acreage | Description of Culture | Date of First Culture |
|---|---|---|---|---|---|---|
| 2 | SW¼SE¼ | 25 N. | 37 E. | 5.57 | Alfalfa | |
| | | | | 1.03 | Garden | |

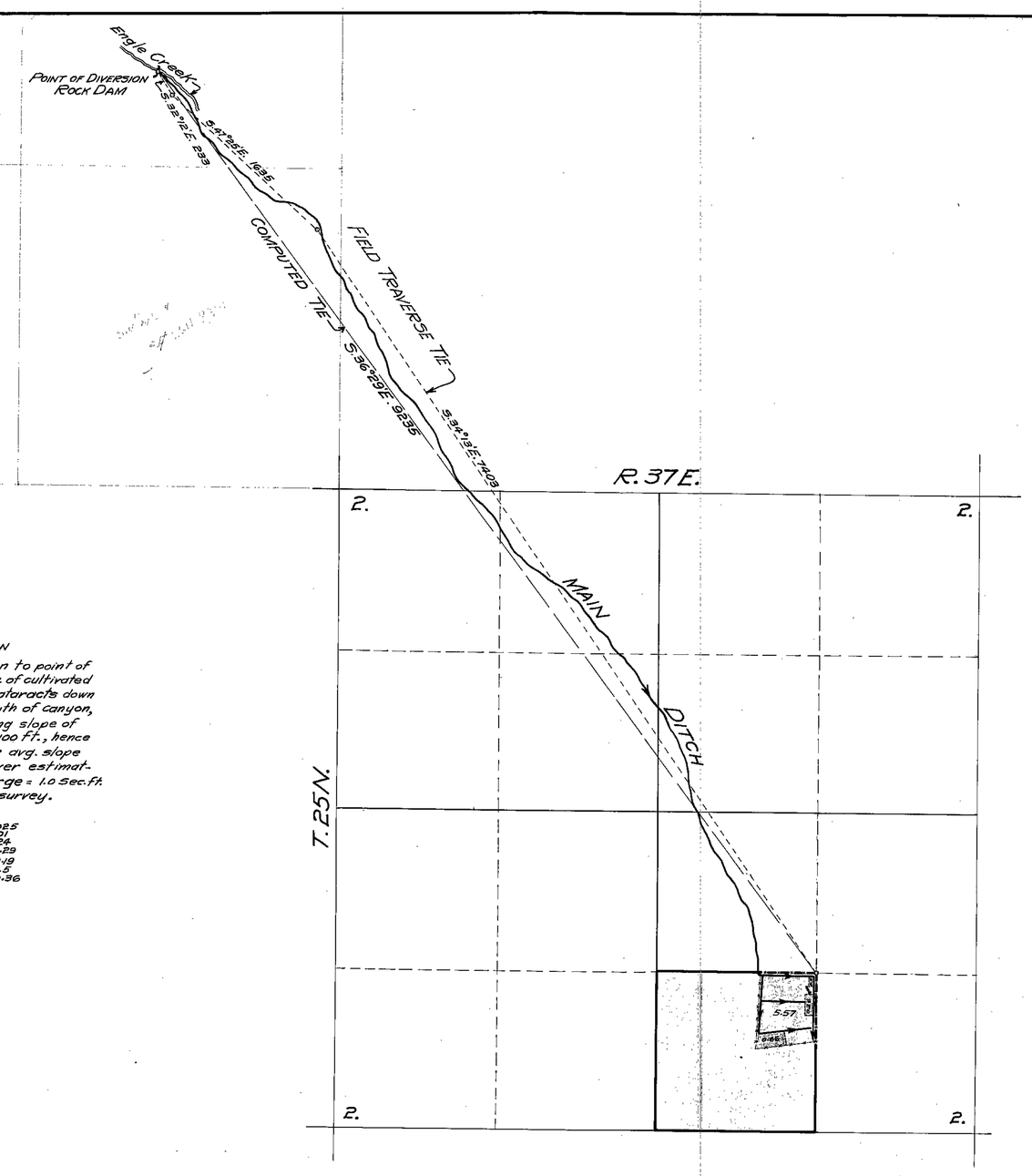


## Size and Grades

### Main Ditch

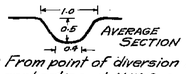


Note: From point of diversion to point of application at N.W. Cor. of cultivated area the main ditch cataracts down talus slope, from mouth of canyon, with constantly varying slope of from 4 to 10 ft. per 100 ft., hence not practical to give avg. slope or discharge. However estimated avg. max. discharge = 1.0 Sec. ft. Ditch dry at time of survey.

### Field Laterals

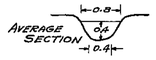


n = .025
S = .01
A = .24
P = 1.29
r = 0.19
V = 1.5
Q = 0.36

State of Nevada }
County of Churchill } s.s.

I, Glenn F. Engle, being first duly sworn, depose and say that the above map is a true and accurate plat of the lands irrigated by Daniel A. Baird, as taken from the field notes of a survey made by me, completed on the 13th. day of September 1920.

That the map and survey were made at the instance of Daniel A. Baird, owner of said lands, and that it truly represents the irrigated lands of said Daniel A. Baird.

Glenn F. Engle
Surveyor.

Subscribed and sworn to before me, this 14 th. day of September 1920.

Notary Public in and for Churchill County, Nevada.

SEP 21 1920

9/21/20

# Daniel A. Baird
# Engle Creek

5276