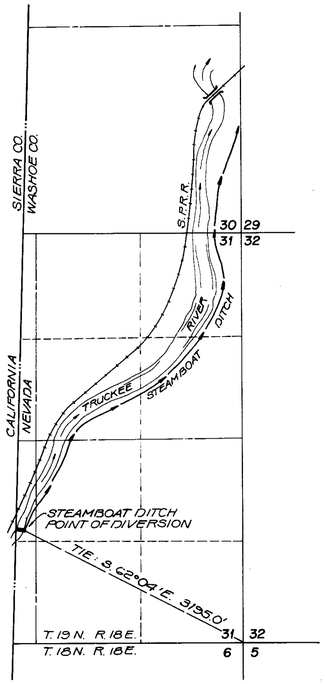

STEAMBOAT DITCH
POINT OF DIVERSION - AFTER TRANSFER

T. 19 N., R. 18 E., M.D.B.&M.

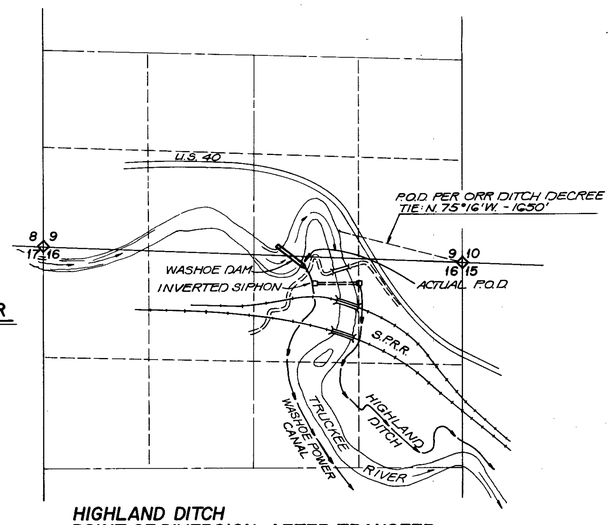

HIGHLAND DITCH
POINT OF DIVERSION - AFTER TRANSFER

T. 19 N., R. 18 E., M.D.B.&M.

49887 CERTIFICATE No. 13259 ISSUED 2-18-92
53369 CERTIFICATE No. 14237 ISSUED 11-09-95
53092 CERTIFICATE No. 14611 ISSUED 06-11-97

NORTH

M.D.B.&M.

BASIS OF BEARINGS:

TIES TO POINTS OF DIVERSION AS INDICATED WITHIN THE ORR DITCH DECREE

STATE OF NEVADA
COUNTY OF WASHOE S.S.

I, RICHARD D. MOSER, BEING DULY SWORN, DEPOSE AND SAY THAT THIS MAP CONSISTING OF TWO SHEETS HAS BEEN CORRECTLY DRAWN TO THE DESIGNATED SCALE, FROM DATA AVAILABLE IN THE OFFICE OF SIERRA PACIFIC POWER COMPANY, LOCATED AT RENO, NEVADA; THAT IT TRULY REPRESENTS THE PROPOSED CHANGES IN THE POINT OF DIVERSION, PLACE AND MANNER OF USE, OF THE WATERS FROM THE TRUCKEE RIVER IN WASHOE COUNTY, NEVADA, BY SIERRA PACIFIC POWER COMPANY.

Richard D. Moser
RICHARD D. MOSER
STATE WATER RIGHT SURVEYOR No. 453

ON April 30, 1986 PERSONALLY APPEARED BEFORE ME, A NOTARY PUBLIC, RICHARD D. MOSER, WHO ACKNOWLEDGED THAT HE EXECUTED THE WITHIN INSTRUMENT.

Kenneth C. Briscoe
NOTARY PUBLIC

KENNETH C. BRISCOE
Notary Public - State of Nevada
Appointment Recorded In Carson City
MY APPOINTMENT EXPIRES JAN. 21, 1989

80377
78465
78866
63890
60075
59590
58923
58810
58383
58186
57900
57195
57194
57708
57275
57274
57309

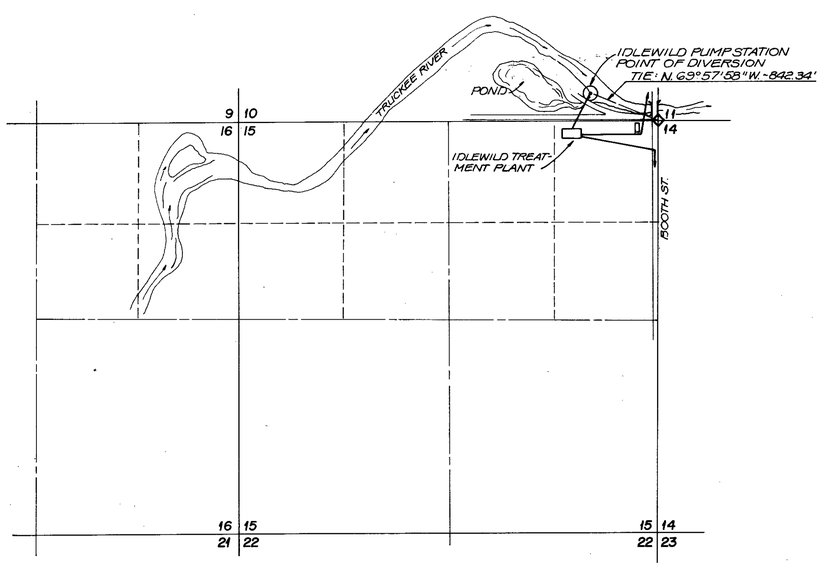

IDLEWILD PUMP STATION
POINT OF DIVERSION - AFTER TRANSFER

T. 19 N., R. 19 E., M.D.B.&M.

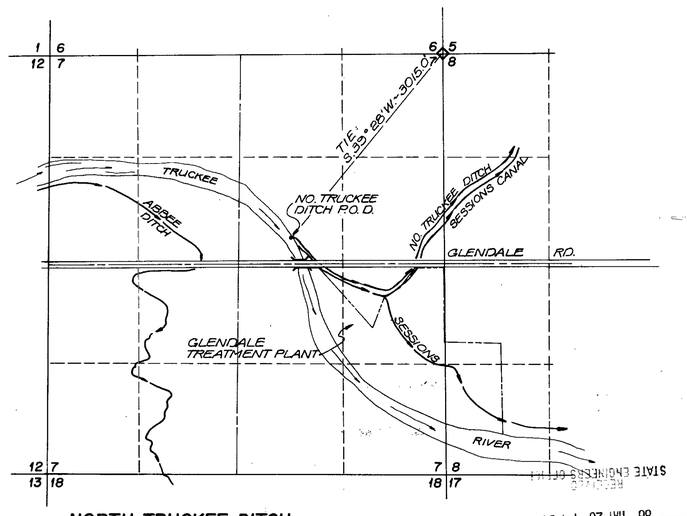

NORTH TRUCKEE DITCH
POINT OF DIVERSION - AFTER TRANSFER

T. 19 N., R. 20 E., M.D.B.&M.

PLACE OF USE AFTER TRANSFER

THE CERTIFIED WATER SERVICE AREA OF SIERRA PACIFIC POWER COMPANY AS SHOWN ON LEGAL DESCRIPTION, AND SUPPORTED WITH A MAP OF THE CERTIFIED WATER SERVICE AREA ON FILE WITH THE STATE ENGINEERS OFFICE.

SCALE: 1" = 1000'

1000 500 0 1000 2000

49887

MAP TO ACCOMPANY APPLICATION TO CHANGE THE POINT OF DIVERSION, PLACE OF USE AND MANNER OF USE FROM IRRIGATION TO MUNICIPAL & DOMESTIC USE BY SIERRA PACIFIC POWER COMPANY FOR WATERS OF THE TRUCKEE RIVER

FILED
MAY 20 1986
STATE ENGINEER'S OFFICE

Sierra Pacific Power Company

57282 57014 57013 56872 55782 54999 53374 53373 53372 53371 53370 53369 53093 53092 49887

CLAIM TRANSFER TABLE - CONT'D.

CODE	DECREE CLM. NO.	SEC.	TOWNSHIP	RANGE	DIVISION	ACREAGE	ACRE FEET	MINERS INCHES
*E-1	455/251	24	T.19N.	R.19E.	NE¼ SE¼	3.10	12.40	1.74
F-1	455/251	23	T.19N.	R.19E.	SE¼ NE¼	2.18	8.72	2.24
F-2	444	23	T.19N.	R.19E.	SE¼ NE¼	2.3	9.76	2.03
F-2	444	24	T.19N.	R.19E.	SW¼ NW¼	29.22	124.20	25.71
F-2	444	24	T.19N.	R.19E.	NW¼ NW¼	6.89	29.28	6.06
					*TOTAL'S:	33.82	135.26	18.52

LEGEND

- CLAIM BOUNDARY AS INDICATED BY THE ORR DITCH DECREE
- EXISTING PLACE OF USE / PORTION OF AN O.D.D. CLAIM TO BE TRANSFERED UNDER THIS APPLICATION
- PORTION OF A CLAIM PREVIOUSLY TRANSFERED UNDER PRIOR APPLICATIONS
- AN ENTIRE CLAIM PREVIOUSLY TRANSFERED UNDER PRIOR APPLICATIONS

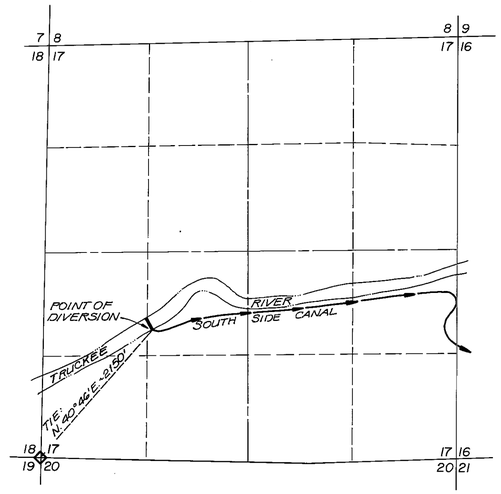

SOUTH SIDE CANAL
POINT OF DIVERSION - BEFORE TRANSFER

T. 19 N., R. 19 E., M.D.B. & M.

NOTE: THIS 5.38 Ac. PARCEL OF CLAIM 254 (SOUTHSIDE DITCH) (NW¼ SW¼ SEC 24) IS SHOWN FOR INFORMATIONAL PURPOSES ONLY & WILL BE TRANSFERED AT A LATER DATE.

***SOUTH SIDE CANAL**
PLACE OF USE - BEFORE TRANSFER

CLAIM TRANSFER TABLE

CODE	DECREE CLM. NO.	SEC.	TOWNSHIP	RANGE	DIVISION	ACREAGE	ACRE FEET	MINERS INCHES
A	431	13	T. 19 N.	R. 19 E.	NE¼ SW¼	0.21	0.89	0.14
B	434	13	"	"	SW¼ SE¼	0.14	0.63	0.09
C	434	13	"	"	SW¼ SE¼	0.15	0.67	0.10
D	434	13	"	"	SW¼ SE¼	1.33	6.00	0.86
E	439	13	"	"	SW¼ SW¼	2.94	11.76	5.30
F	447	24	"	"	NE¼ SW¼	8.37	33.48	8.40
G	452	24	"	"	SW¼ SE¼	0.48	1.94	0.29
H	452	24	"	"	" "	1.10	4.40	0.65
I	452	24	"	"	" "	1.00	4.00	0.59
J	452	24	"	"	SE¼ SE¼	0.18	0.72	0.11
K	452	24	"	"	" "	1.07	4.28	0.63
L	452	19	T. 19 N.	R. 20 E.	SW¼ SW¼	2.56	10.23	1.51
M	452	19	"	"	SE¼ SW¼	5.90	23.59	3.48
N	452	19	"	"	" "	2.00	8.00	1.18
O	452	19	"	"	" "	0.52	2.08	0.31
*P	455/251	24	T. 19 N.	R. 19 E.	SW¼ NE¼	0.08	0.32	0.04
*Q	455/251	24	"	"	" "	0.24	0.96	0.13
*R	455/251	24	"	"	SE¼ NE¼	8.18	32.70	4.58
*S	455/251	24	"	"	" "	1.29	5.16	0.72
*T	455/251	24	"	"	NE¼ SE¼	9.31	37.23	5.21
*U	455/251	24	"	"	" "	3.47	13.89	1.94
*V	455/251	24	"	"	" "	2.00	8.00	1.12
*W	455/251	24	"	"	" "	1.00	4.00	0.56
*X	455/251	24	"	"	" "	1.50	6.00	0.84
*Y	455/251	19	T. 19 N.	R. 20 E.	NE¼ SW¼	6.75	27.0	3.78
Z	472	32	"	"	NE¼ NW¼	1.36	4.77	1.26
A-1	472	32	"	"	" "	1.39	4.87	1.29
A-1	472	32	"	"	SE¼ NW¼	0.55	1.93	0.51
A-1	472	32	"	"	SW¼ NW¼	1.63	5.71	1.52
A-2	472	32	"	"	SW¼ NW¼	0.80	2.80	0.74
A-3	472	32	"	"	SW¼ NW¼	0.65	2.27	0.60
A-3	472	32	"	"	NW¼ SW¼	1.30	4.54	1.21
B-1	474-475	30	"	"	NE¼ NE¼	0.14	.55	0.14
C-1	477	29	"	"	SW¼ NE¼	1.05	4.20	1.05
D-1	484	29	"	"	NE¼ SE¼	.35	1.41	0.35
D-2	484	28	"	"	SW¼ NW¼	.41	1.64	0.41

NORTH
M.D.B. & M.

BASIS OF BEARINGS:

TIES TO POINTS OF DIVERSION AS INDICATED WITHIN THE ORR DITCH DECREE.

SCALE: 1" = 1000'
1000 500 0 1000 2000

FILED
MAY 20 1986
STATE ENGINEER'S OFFICE

MAP TO ACCOMPANY APPLICATION TO CHANGE THE POINT OF DIVERSION, PLACE OF USE AND MANNER OF USE FROM IRRIGATION TO MUNICIPAL & DOMESTIC USE BY SIERRA PACIFIC POWER COMPANY FOR WATERS OF THE TRUCKEE RIVER

Sierra Pacific Power Company

Prepared May 1986

80377 73866 63890 63728 60075 58923 58383 58186 57900 57195 57194 57489 57371 57274 57309 57282 57013 55782 53374 53373 53372 53371 53370 53369 53093 53092 49887