80377
78465
73987
73986
73870
73869
73868
73857
73856
73864
65381T
57308
57034
55846
63815
60075
58924
58680
58679
58678
58840
58560
58559
58558
57900
57195
57194
57708
57308
57371
57275
57274
57309
57282
57114
57014
57013
55964
56062
56061
55782

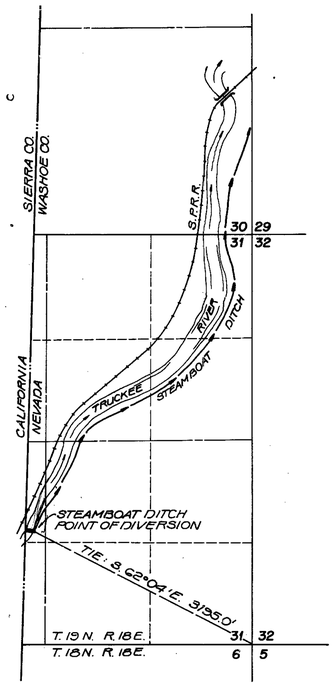

STEAMBOAT DITCH
POINT OF DIVERSION - AFTER TRANSFER
T. 19 N., R. 18 E., M.D.B.&M.

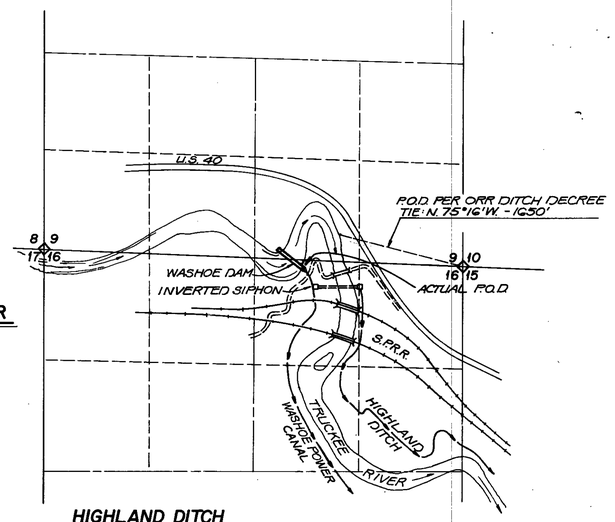

HIGHLAND DITCH
POINT OF DIVERSION - AFTER TRANSFER
T. 19 N., R. 18 E., M.D.B.&M.

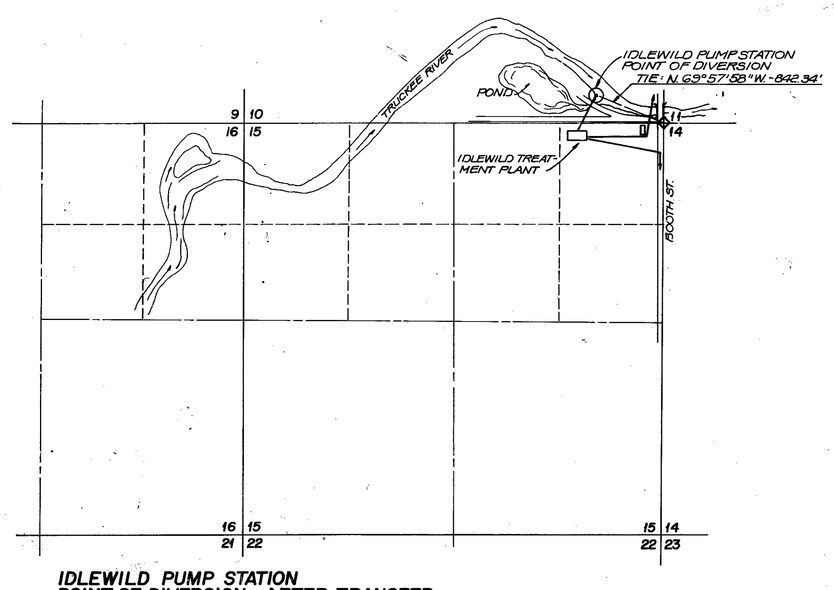

IDLEWILD PUMP STATION
POINT OF DIVERSION - AFTER TRANSFER
T. 19 N., R. 19 E., M.D.B.&M.

58560 CERTIFICATE NO. 17244 ISSUED 4-1-09
57371 CERTIFICATE No. 15783 ISSUED 05-17-01
58558 CERTIFICATE No. 15655 ISSUED 01-17-01
53349 CERTIFICATE No. 15048 ISSUED 10-23-98
55846 CERTIFICATE No. 15049 ISSUED 10-23-98
56061 CERTIFICATE No. 15050 ISSUED 10-23-98
56062 CERTIFICATE No. 15051 ISSUED 10-23-98
57034 CERTIFICATE No. 15052 ISSUED 10-23-98
57309 CERTIFICATE No. 15053 ISSUED 10-23-98
58840 CERTIFICATE No. 15035 ISSUED 10-8-98
49918 CERTIFICATE No. 14420 ISSUED 09-12-96
53370 CERTIFICATE No. 13583 ISSUED 2-3-93
49920 CERTIFICATE No. 13123 ISSUED 10-22-91

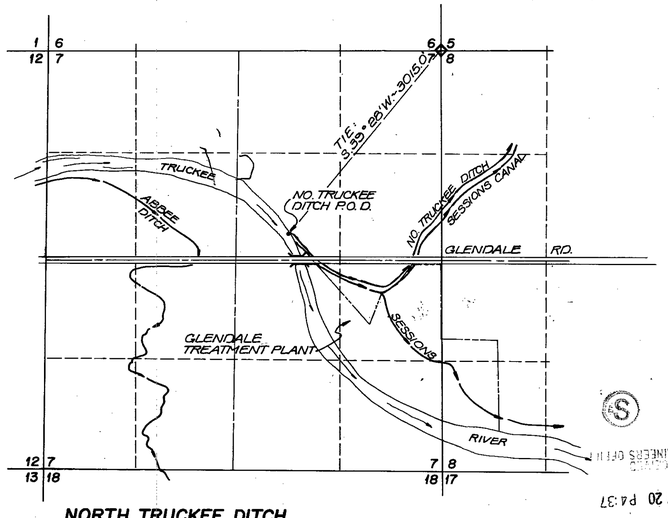

NORTH TRUCKEE DITCH
POINT OF DIVERSION - AFTER TRANSFER
T. 19 N., R. 20 E., M.D.B.&M.

BASIS OF BEARINGS:

TIES TO POINTS OF DIVERSION AS INDICATED WITHIN THE ORR DITCH DECREE

STATE OF NEVADA
COUNTY OF WASHOE S.S.

I, RICHARD D. MOSER, BEING DULY SWORN, DEPOSE AND SAY THAT THIS MAP CONSISTING OF TWO SHEETS HAS BEEN CORRECTLY DRAWN TO THE DESIGNATED SCALE, FROM DATA AVAILABLE IN THE OFFICE OF SIERRA PACIFIC POWER COMPANY, LOCATED AT RENO, NEVADA; THAT IT TRULY REPRESENTS THE PROPOSED CHANGES IN THE POINT OF DIVERSION, PLACE AND MANNER OF USE, OF THE WATERS FROM THE TRUCKEE RIVER IN WASHOE COUNTY, NEVADA, BY SIERRA PACIFIC POWER COMPANY.

Richard D. Moser
RICHARD D. MOSER
STATE WATER RIGHT SURVEYOR No. 453

ON April 25, 1986 PERSONALLY APPEARED BEFORE ME, A NOTARY PUBLIC, RICHARD D. MOSER, WHO ACKNOWLEDGED THAT HE EXECUTED THE WITHIN INSTRUMENT.

Kenneth C. Briscoe
NOTARY PUBLIC

KENNETH C. BRISCOE
Notary Public - State of Nevada
Appointment Recorded in Carson City
MY APPOINTMENT EXPIRES JAN. 21, 1989

PLACE OF USE AFTER TRANSFER

THE CERTIFIED WATER SERVICE AREA OF SIERRA PACIFIC POWER COMPANY AS SHOWN ON LEGAL DESCRIPTION, AND SUPPORTED WITH A MAP OF THE CERTIFIED WATER SERVICE AREA ON FILE WITH THE STATE ENGINEERS OFFICE.

SCALE: 1" = 1000'
1000 500 0 1000 2000

49886 50561-2

MAP TO ACCOMPANY APPLICATION TO CHANGE THE POINT OF DIVERSION, PLACE OF USE AND MANNER OF USE FROM IRRIGATION TO MUNICIPAL & DOMESTIC USE BY SIERRA PACIFIC POWER COMPANY FOR WATERS OF THE TRUCKEE RIVER.

Sierra Pacific Power Company

FILED
MAY 20 1986
STATE ENGINEER'S OFFICE

'86 MAY 20 P4:37
STATE ENGINEERS OFFICE

55349 54999 53374 53373 53372 53371 53370 53369 51415 50482 50562 50561 49920 49919 49918 49886

CLAIM TRANSFER TABLE - CONT'D.								
CODE	DECREE CLM. NO.	SEC.	TOWNSHIP	RANGE	DIVISION	ACREAGE	ACRE FEET	MINERS INCHES
E-1	455/251	24	T. 19 N.	R. 19 E.	NE¼ SE¼	3.10	12.40	1.74
*F-1	455/251	23	T. 19 N.	R. 19 E.	SE¼ NE¼	2.18	8.72	2.24
*F-2	444	23	T. 19 N.	R. 19 E.	SE¼ NE¼	2.3	9.76	2.03
*F-2	444	24	T. 19 N.	R. 19 E.	SW¼ NW¼	29.22	124.20	25.71
*F-2	444	24	T. 19 N.	R. 19 E.	NW¼ NW¼	6.89	29.28	6.06
					*TOTAL'S:	81.27	331.72	70.50

LEGEND

- CLAIM BOUNDARY AS INDICATED BY THE ORR DITCH DECREE
- EXISTING PLACE OF USE / PORTION OF AN O.D.D. CLAIM TO BE TRANSFERED UNDER THIS APPLICATION
- PORTION OF A CLAIM PREVIOUSLY TRANSFERED UNDER PRIOR APPLICATIONS
- AN ENTIRE CLAIM PREVIOUSLY TRANSFERED UNDER PRIOR APPLICATIONS

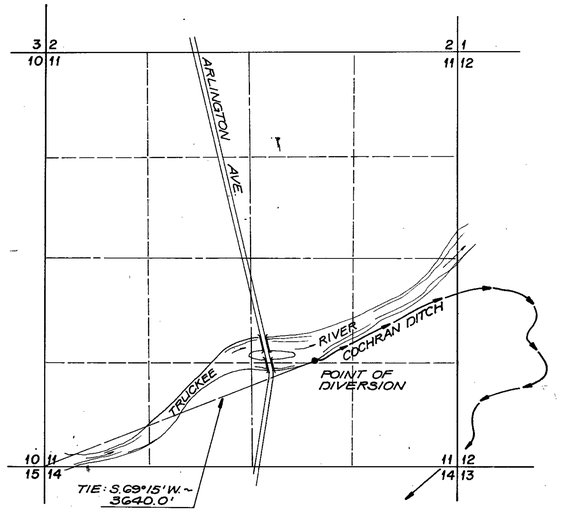

COCHRAN DITCH
POINT OF DIVERSION - BEFORE TRANSFER

T. 19 N., R. 19 E., M.D.B. & M.

NOTE: THIS 5.38 Ac. PARCEL OF CLAIM 254 (SOUTHSIDE DITCH) (NW¼ SW¼ SEC. 24) IS SHOWN FOR INFORMATIONAL PURPOSES ONLY * WILL BE TRANSFERED AT A LATER DATE.

* COCHRAN DITCH
PLACE OF USE - BEFORE TRANSFER

CLAIM TRANSFER TABLE								
CODE	DECREE CLM. NO.	SEC.	TOWNSHIP	RANGE	DIVISION	ACREAGE	ACRE FEET	MINERS INCHES
*A	431	13	T. 19 N.	R. 19 E.	NE¼ SW¼	0.21	0.89	0.14
*B	434	13	"	"	SW¼ SE¼	0.14	0.63	0.09
*C	434	13	"	"	SW¼ SE¼	0.15	0.67	0.10
*D	434	13	"	"	SW¼ SE¼	1.33	6.00	0.86
*E	439	13	"	"	SW¼ SW¼	2.94	11.76	5.30
*F	447	24	"	"	NE¼ SW¼	8.37	33.48	8.40
*G	452	24	"	"	SW¼ SE¼	0.48	1.94	0.29
*H	452	24	"	"	" "	1.10	4.40	0.65
*I	452	24	"	"	" "	1.00	4.00	0.59
*J	452	24	"	"	SE¼ SE¼	0.18	0.72	0.11
*K	452	24	"	"	" "	1.07	4.28	0.63
*L	452	19	T. 19 N.	R. 20 E.	SW¼ SW¼	2.56	10.23	1.51
*M	452	19	"	"	SE¼ SW¼	5.90	23.59	3.48
*N	452	19	"	"	" "	2.00	8.00	1.18
*O	452	19	"	"	" "	0.52	2.08	0.31
P	455/251	24	T. 19 N.	R. 19 E.	SW¼ NE¼	0.08	0.32	0.04
Q	455/251	24	"	"	" "	0.24	0.96	0.13
R	455/251	24	"	"	SE¼ NE¼	8.18	32.70	4.56
S	455/251	24	"	"	" "	1.29	5.16	0.72
T	455/251	24	"	"	NE¼ SE¼	9.31	37.23	5.21
U	455/251	24	"	"	" "	3.47	13.89	1.94
V	455/251	24	"	"	" "	2.00	8.00	1.12
W	455/251	24	"	"	" "	1.00	4.00	0.56
X	455/251	24	"	"	" "	1.50	6.00	0.84
Y	455/251	19	T. 19 N.	R. 20 E.	NE¼ SW¼	6.75	27.0	3.78
*Z	472	32	"	"	NE¼ NW¼	1.36	4.77	1.26
*A-1	472	32	"	"	" "	1.39	4.87	1.29
*A-1	472	32	"	"	SE¼ NW¼	0.55	1.93	0.51
*A-1	472	32	"	"	SW¼ NW¼	1.63	5.71	1.52
*A-2	472	32	"	"	SW¼ NW¼	0.80	2.80	0.74
*A-3	472	32	"	"	SW¼ NW¼	0.65	2.27	0.60
*A-3	472	32	"	"	NW¼ SW¼	1.30	4.54	1.21
*B-1	474-475	30	"	"	NE¼ NE¼	0.14	.55	0.14
*C-1	477	29	"	"	SW¼ NE¼	1.05	4.20	1.05
*D-1	484	29	"	"	NE¼ SE¼	.35	1.41	0.35
*D-2	484	28	"	"	SW¼ NW¼	.41	1.64	0.41

Prepared Mar. '86

NORTH
M.D.B. & M.

BASIS OF BEARINGS:

TIES TO POINTS OF DIVERSION AS INDICATED WITHIN THE ORR DITCH DECREE

SCALE: 1" = 1000'
1000 500 0 1000 2000

49886

MAP TO ACCOMPANY APPLICATION TO CHANGE THE POINT OF DIVERSION, PLACE OF USE AND MANNER OF USE FROM IRRIGATION TO MUNICIPAL & DOMESTIC USE BY SIERRA PACIFIC POWER COMPANY FOR WATERS OF THE TRUCKEE RIVER

FILED
MAY 20 1986
STATE ENGINEER'S OFFICE

Sierra Pacific Power Company

80377 73870 73869 73868 73857 73856 73864 60075 58680 58679 58678 58383 57900 57195 57194 57489 57371 57275 57274 57309 57282 57114 57014 57013 55964 55782 53374 53373 53372 53371 53370 53369 51415 50562 50561 50482 49920 49919 49918 49886