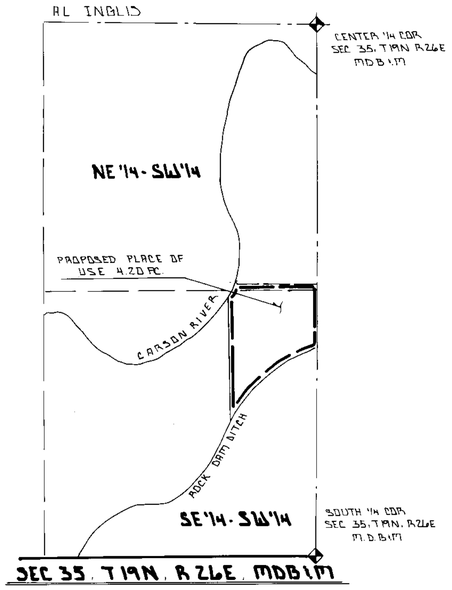

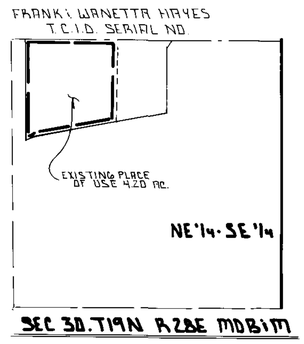

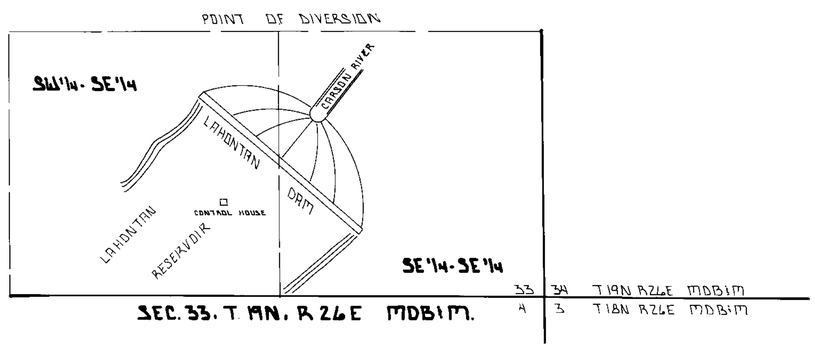

MAP TO ACCOMPANY APPLICATION TO CHANGE THE PLACE OF USE FOR IRRIGATION PURPOSES

STATE OF NEVADA }
COUNTY OF CHURCHILL } SS

I LOWELL D EMERY BEING FIRST DULY SWORN DEPOSE AND SAY THAT THIS MAP CONSISTING OF ONE SHEET NUMBERED FROM 1 TO 1 INCLUSIVE HAS BEEN CORRECTLY DRAWN TO THE DESIGNATED SCALE FROM FIELD NOTES OF A SURVEY MADE BY ME BETWEEN THE 27th DAY OF Feb. AND THE 27th DAY OF Feb. 1986 THAT IT TRULY AND CORRECTLY REPRESENTS THE PROPOSED LOCATION AND EXTENT OF THE WORKS USED TO DIVERT WATER FROM LAHONTAN DAM IN CHURCHILL COUNTY BY

ALFRED INGLIS
APPLICANT

FOR IRRIGATION PURPOSES THAT THE PROPOSED POINTS OF DIVERSION ARE THE APPROXIMATE LOCATION AND SIZE OF THE DIVERTING CHANNEL OR OTHER CONDUIT THE PLACE AND MANNER OF USE AND THE LOCATION AND NAMES OF ALL OTHER WORKS OR STREAMS WHICH ARE CROSSED BY OR CONNECTED WITH THE SAID WORK ARE FULLY AND CORRECTLY DESIGNATED THEREON.

Lowell D. Emery
LOWELL D EMERY S.W.R.S. 536 R.L.S 12251

SUBSCRIBED AND SWORN TO BEFORE ME
THIS 28th DAY OF Feb 1986
NOTARY PUBLIC IN AND FOR CHURCHILL COUNTY NEVADA.

Judy Larkin
NOTARY PUBLIC

SCALE 1" = 400 FT

49742

FILED
MAR 1 1986

MAP TO ACCOMPANY APPLICATION TO CHANGE THE PLACE OF USE FOR IRRIGATION PURPOSES.

BY ALFRED INGLIS

FROM LAHONTAN DAM - SURFACE SOURCE

DRAWN BY: T. LAPAIN DATE: FEB 28, 1986 SCALE: 1" = 400 FT	SURVEYED BY: LOWELL D. EMERY S.W.R.S. 536 R.L.S. 12251 P.O. BOX 84 FALLON, NEVADA 89406

49742