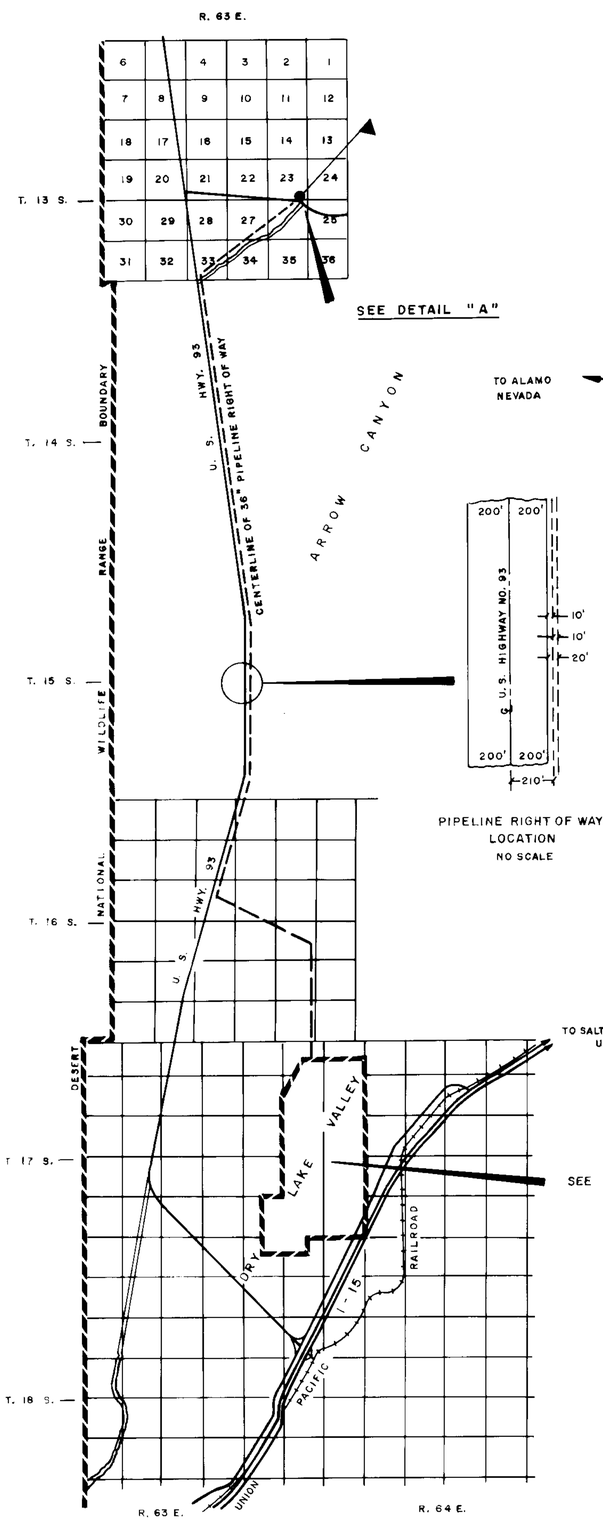

PIPELINE ROUTE

SCALE 1" = 2 MILES

0 .5 1 2 3 4

PIPELINE RIGHT OF WAY LOCATION

NO SCALE

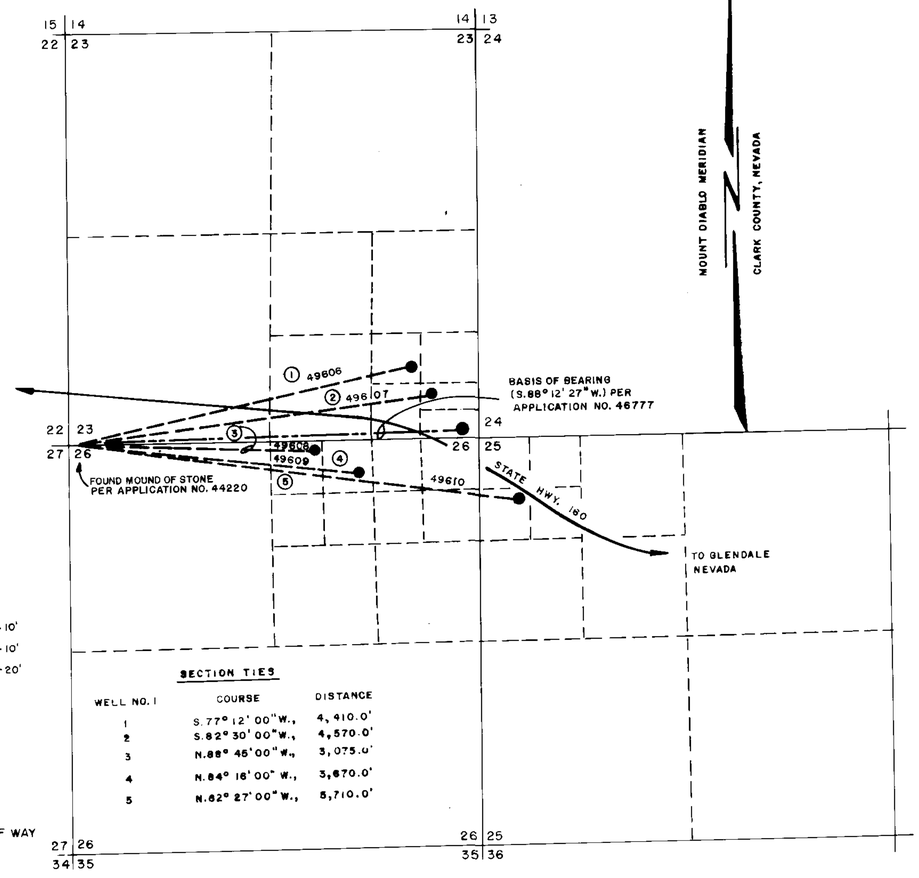

SECTION TIES

WELL NO.	COURSE	DISTANCE
1	S.77° 12' 00" W.,	4,410.0'
2	S.82° 30' 00" W.,	4,570.0'
3	N.88° 46' 00" W.,	3,075.0'
4	N.84° 16' 00" W.,	3,670.0'
5	N.82° 27' 00" W.,	5,710.0'

DETAIL "A"

POINTS OF DIVERSION

SECTIONS 23, 25, 26, T. 13S., R. 63E.,

M. D. M. NEVADA

SCALE 1" = 1000'

0' 1000' 2000' 3000'

BASIS OF BEARING (solar observation), course and distance (S.88°12'27"W., 5103') were made for Application No. 44220 by Walter L. Heitz, State Water Right Surveyor 375.

I, Phillip B. McVey, being first duly sworn, depose and say that this map, consisting of one sheet, has been correctly drawn to the designated scale from field notes of a survey made by me between December 16 and December 20, 1985 to accompany application for permit to appropriate water for industrial (cooling) purposes; that it truly and correctly represents the location of the works and the proposed location of the place of use by the NEVADA POWER COMPANY for industrial (cooling) purposes; that the point of diversion and the boundaries of all lands are showing by 40 acres (or less) within the areas where the water is to be beneficially used are fully and correctly designated.

PHILLIP B. McVEY
STATE WATER RIGHT SURVEYOR
CERTIFICATE NO. 327

STATE OF NEVADA }
COUNTY OF CLARK } SS:

SUBSCRIBED AND SWORN TO BEFORE ME THIS 17th DAY OF December 1985.

JOSEPH P. FIELDING
NOTARY PUBLIC IN AND FOR
CLARK COUNTY, NEVADA

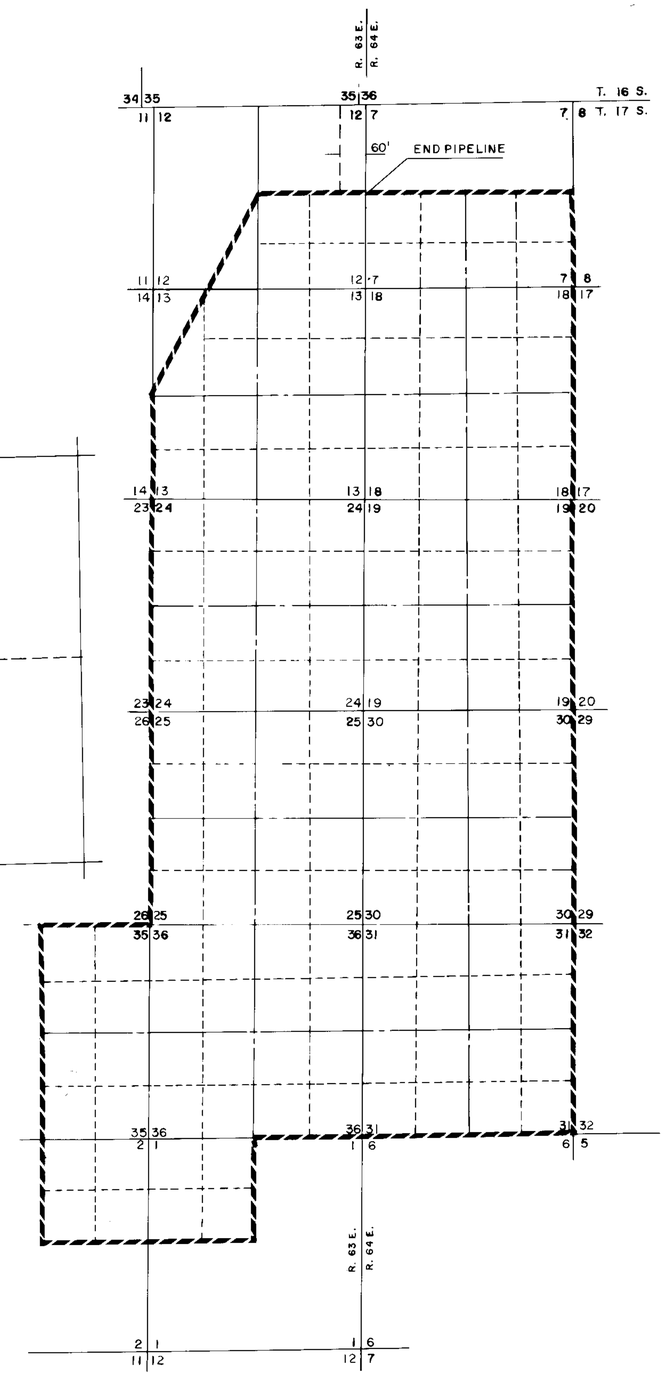

DETAIL "B"

PLACE OF USE

HARRY ALLEN STATION

SCALE 1" = 2000'

0' 1000' 3000' 6000'

49606 THRU 49610

MAP

TO ACCOMPANY APPLICATION TO

APPROPRIATE WATER FOR INDUSTRIAL

(COOLING) PURPOSES FROM AN UNDERGROUND

SOURCE BY

NEVADA POWER COMPANY

gmc 12-16-85

69448 49607 49606