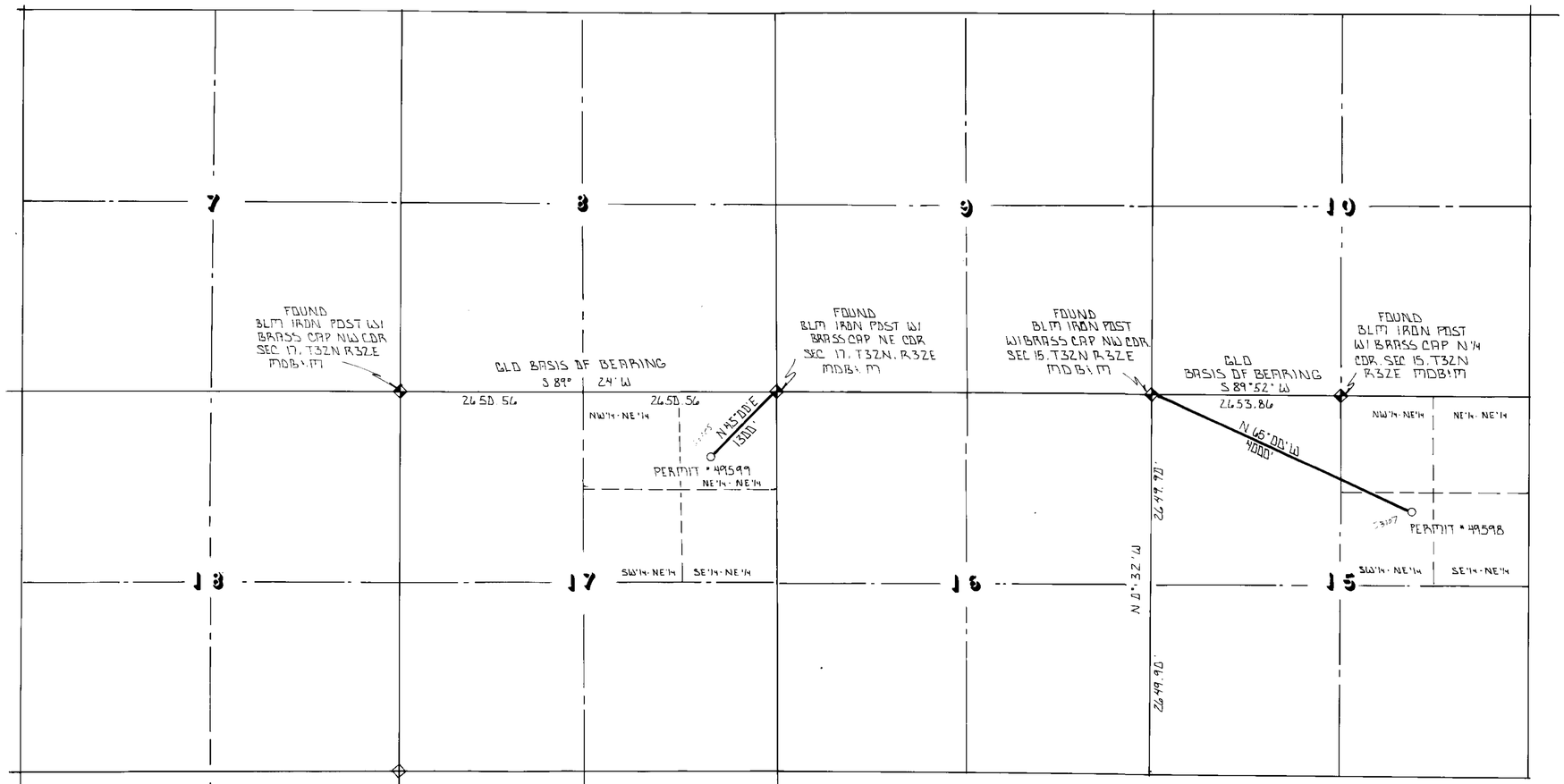

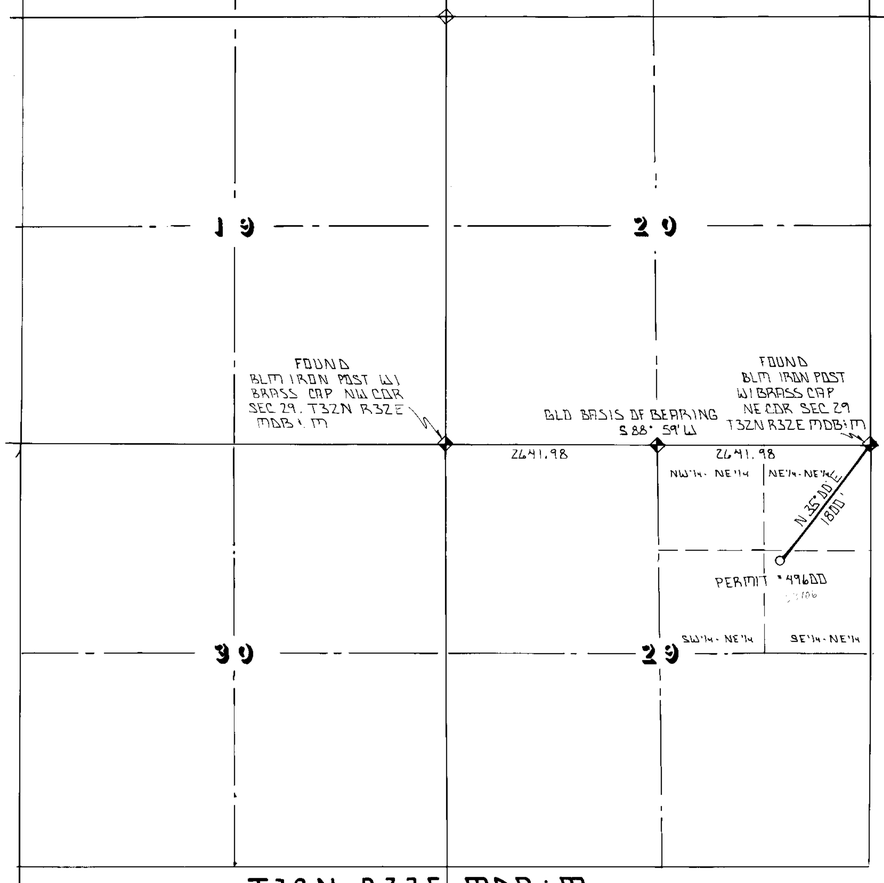

T32N R32E MDB&M

SCALE 1" = 1000'

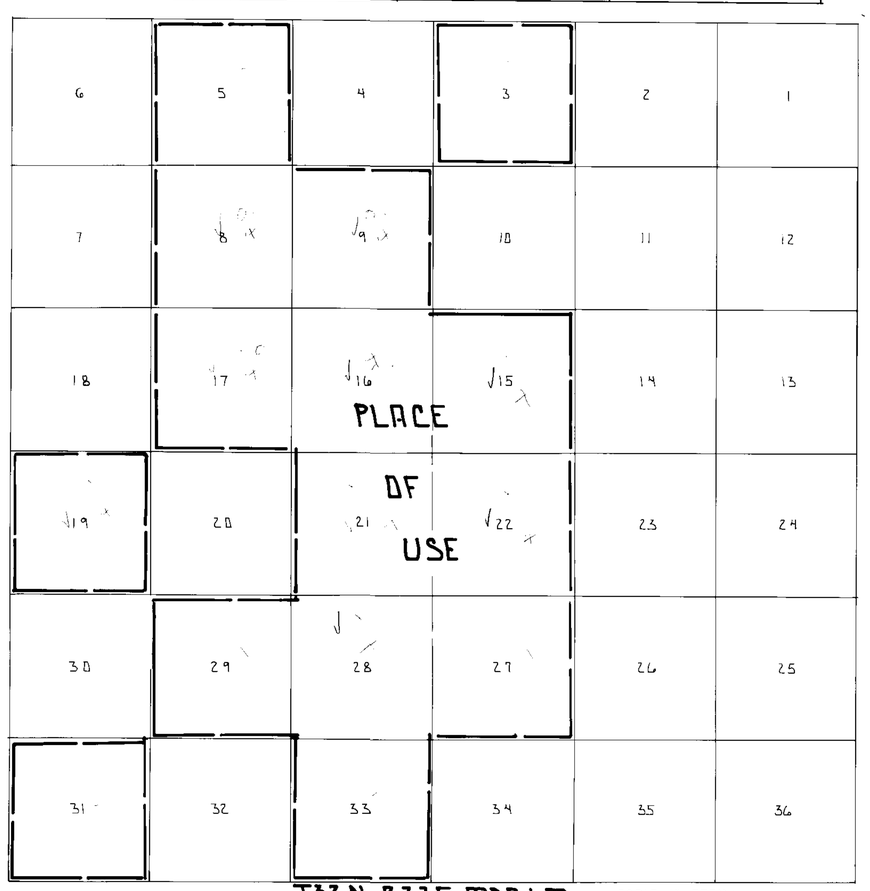

T32N R32E MDB&M SCALE 1" = 3000'

STATE OF NEVADA }
COUNTY OF CHURCHILL } SS

I LOWELL D EMERY BEING FIRST DULY SWORN DEPOSE AND SAY THAT THIS MAP CONSISTING OF ONE SHEET NUMBERED FROM 1 TO 1 INCLUSIVE HAS BEEN CORRECTLY DRAWN THE DESIGNATED SCALE FROM FIELD NOTES OF A SURVEY MADE BY ME BETWEEN THE 3rd DAY OF Mar AND THE 4th DAY OF Mar 1986 THAT IT TRULY AND CORRECTLY REPRESENTS THE LOCATION OF THE WORKS USED TO DIVERT WATER FROM AN UNDERGROUND SOURCE IN PERSHING COUNTY BY

SOUTHERN PACIFIC LAND COMPANY
APPLICANT

FOR THE PURPOSE OF MINING USE THAT THE PROPOSED POINT OF DIVERSION PROPOSED WELL SITES ARE FULLY AND CORRECTLY DESIGNATED THEREON

Lowell D. Emery
LOWELL D EMERY RLS 1251 SWRS 536

SUBSCRIBED AND SWORN TO BEFORE ME THIS 5th DAY OF March 1986 A NOTARY PUBLIC IN AND FOR CHURCHILL COUNTY, NEVADA

Joan Larkin
NOTARY PUBLIC

LEGEND

O - PROPOSED WELLSITE
◆ - BLM IRON POST W/ BRASS CAP

BASIS OF BEARING

AS INDICATED

N

'86 MAR 12 P3:07
STATE ENGINEER

FILED
MAR
STATE ENGINEER

SCALE 1" = 1000 FT

0 1000 2000 3000 4000 5000

EMERY & ASSOCIATES

MAP TO ACCOMPANY APPLICATIONS TO APPROPRIATE PUBLIC WATERS FOR MINING

TO: SOUTHERN PACIFIC LAND CO.

FROM AN UNDERGROUND SOURCE

DRAWN BY: T.D. LARKIN DATE: MAR 5, 1986 SCALE: AS INDICATED	SURVEYED BY: LOWELL D EMERY SWRS 536 PO. BOX 84 FALLON NEVADA 89406

53299 53298 53297 49599 49598