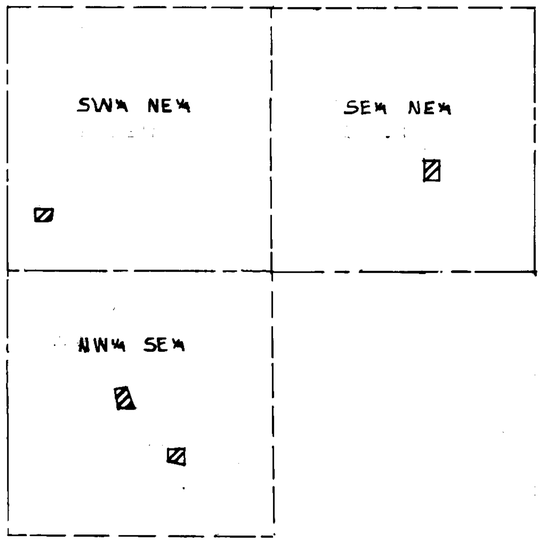


SEC. 36, T19N. R. 28E. MDB&M
ORIGINAL SERIAL NO. 538




SEC 31. T19N. R 29E MDB&M.
SERIAL NO. 188-6-A

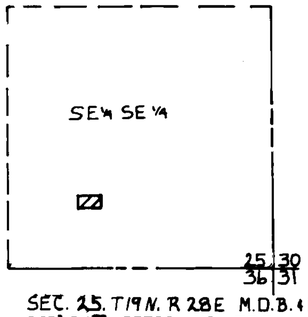


SEC. 25. T19N. R 28E M.D.B.&M
ORIGINAL SERIAL NO. 538

| ACREAGE | | | | | | |
|---|---|---|---|---|---|---|
| SECTION | TOWNSHIP | RANGE | SUBDIVISION | EXISTING ACREAGE OF USE. | PROPOSED ACREAGE OF USE | DUTY AC-FT. |
| 25 | 19 | 28 | SE¼SE¼ | .17 | | |
| 34 | 19 | 29 | NW¼ SW¼ | | .75 | |
| 36 | 19 | 28 | NW¼ SE¼ | .29 | | |
| 36 | 19 | 28 | SW¼ NE¼ | .15 | | |
| 36 | 19 | 28 | SE¼ NE¼ | .14 | | |
| TOTAL | | | | .75 AC. | .75 AC. | 2.62 AC.FT. |

STATE OF NEVADA }
COUNTY OF CHURCHILL } SS

I GEORGE M. WILSON BEING FIRST DULY SWORN DEPOSE AND SAY THAT THIS MAP CONSISTING OF ONE SHEET HAS BEEN CORRECTLY DRAWN TO THE DESIGNATED SCALE FROM TRUCKEE CARSON IRRIGATION DISTRICT RECORDS THAT IT TRULY AND CORRECTLY REPRESENTS THE EXISTING PLACE OF USE AND THE PROPOSED PLACE OF USE OF WATER FROM THE TRUCKEE RIVER AND THE CARSON RIVER IN CHURCHILL COUNTY BY

WAYNE L & JOANN N. STARK

FOR IRRIGATION PURPOSES THE POINT OF DIVERSION LAHONTON DAM IS UNCHANGED AND THE BOUNDARY OF ALL LANDS SHOWN BY 40 ACRE SUBDIVISIONS FOR THE AREAS PROPOSED TO BE IRRIGATED, ARE FULLY AND CORRECTLY DESIGNATED THEREON.

George M. Wilson

SUBSCRIBED AND SWORN TO BEFORE ME THIS 16th DAY OF September 1985
NOTARY PUBLIC IN AND FOR CHURCHILL COUNTY NEVADA

Belle E. Milton

BELLE E. MILTON
Notary Public - State of Nevada
Appointment Recorded in Churchill County
MY APPOINTMENT EXPIRES AUG. 5, 1989

NORTH

SCALE. 1"=400 FT.

LEGEND

EXISTING PLACE OF USE

PROPOSED PLACE OF USE

49569

FILED
DEC 10 1985
STATE ENGINEER'S OFFICE

# MAP TO ACCOMPANY APPLICATION TO CHANGE THE PLACE OF USE FOR IRRIGATION WATER.

BY WAYNE L & JOANN N. STARK

FROM TRUCKEE RIVER & CARSON RIVER

49569