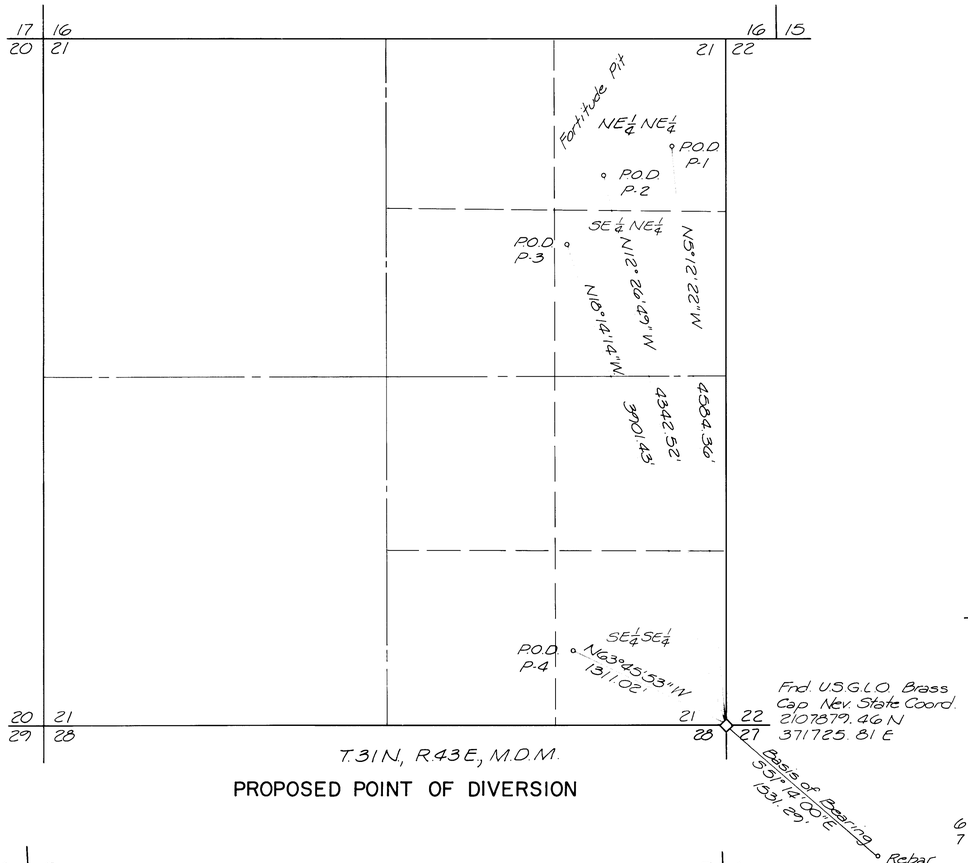

T.31N, R.43E, M.D.M.

PROPOSED POINT OF DIVERSION

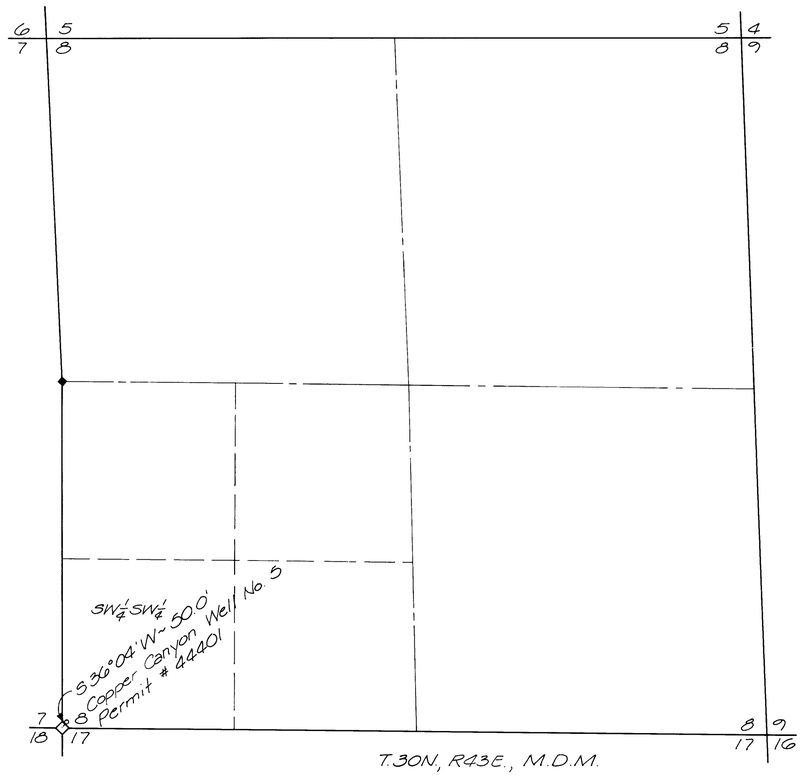

T.30N, R.43E., M.D.M.

EXISTING POINT OF DIVERSION

600 0 600 1200 1800

SCALE: 1" = 600'

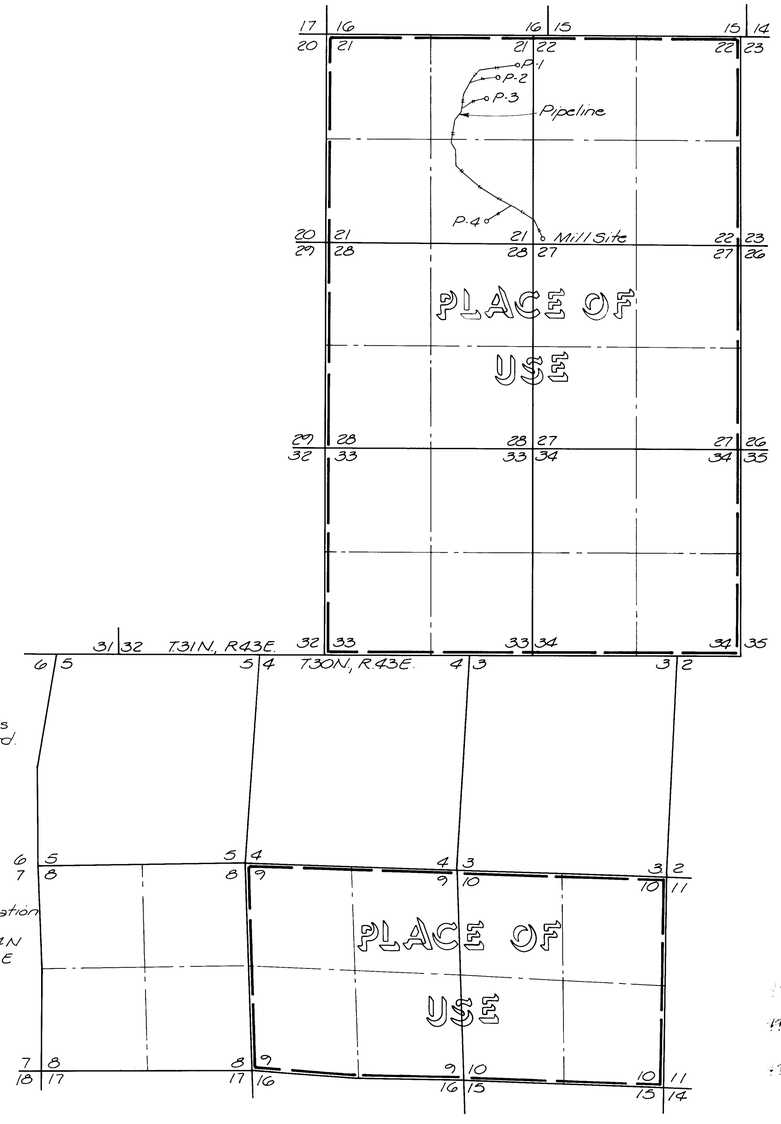

EXISTING & PROPOSED PLACE OF USE

2000' 0 2000' 4000 6000

SCALE: 1" = 2000'

BASIS OF BEARINGS: Nevada State Coordinate System Duval Primary Station M-3

STATE OF NEVADA
COUNTY OF WASHOE ss

I, Richard W. Arden, being first duly sworn, depose & say that this map, consisting of one sheet, has been correctly drawn to the designated scale from field notes of a survey made by me or under my supervision and direction between the 28th day of March, 1984, and the 2nd day of October, 1985; that it truly & correctly represents the proposed extent & location of the place of use & point of diversion of water heretofore appropriated under application number 44401 from an underground source in Lander County by Battle Mountain Gold Company for mining, milling & domestic purposes.

That the proposed point of diversion, proposed place of use, the location & names of all other works & the boundary of all lands, showing by 40 acre subdivisions the areas proposed to be served are fully & correctly designated hereon.

Richard W. Arden
State Water Right Surveyor No. 307

Subscribed & sworn to before me on this 17th day of October, 1985.

Notary Public

MAP
TO ACCOMPANY APPLICATION
TO CHANGE POINT OF DIVERSION
UNDER APPLICATION 44401
FOR MINING, MILLING & DOMESTIC PURPOSES
BY BATTLE MOUNTAIN GOLD COMPANY
FROM AN UNDERGROUND SOURCE
IN LANDER COUNTY, NEVADA

SEA ENGINEERS/PLANNERS
950 INDUSTRIAL WAY
SPARKS, NEVADA

JOB NO. 937-002-851
DATE Oct., 1985
DR. MCW

76196 49462 49461 49460 49459