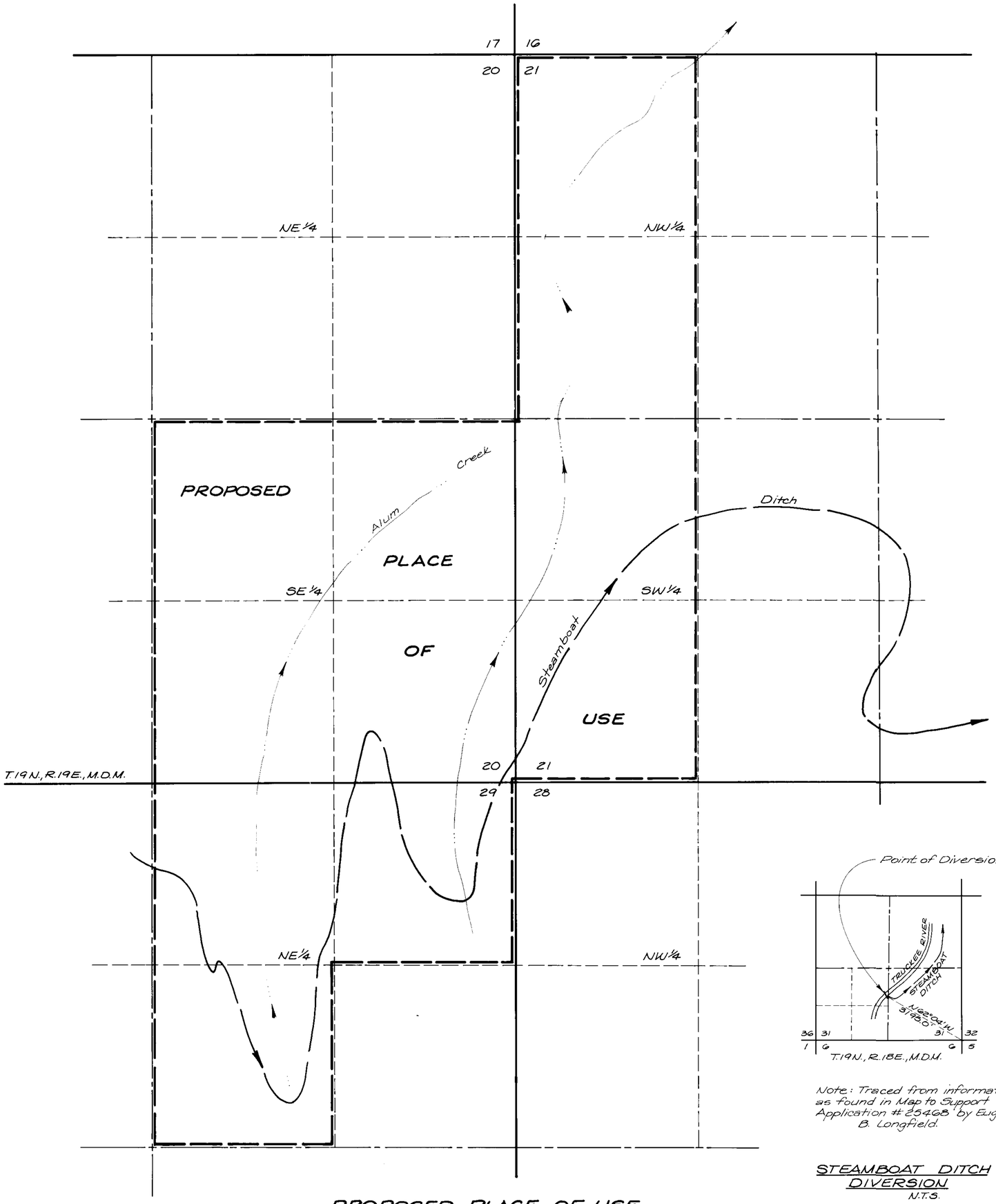

PROPOSED PLACE OF USE

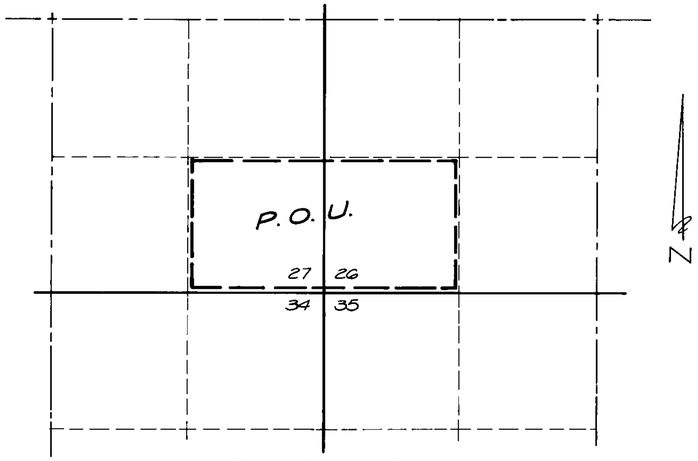

EXISTING PLACE OF USE

State of Nevada
County of Washoe } s.s.

I, Alan Means, being first duly sworn, depose and say that this map, consisting of one sheet, has been correctly drawn to the designated scale from a survey made between the 18th day of January, 1965 and the 30th day of July, 1968; that it truly and accurately represents the proposed location and extent of the works used to divert water from the Truckee River in Washoe County by the Caughlin Ranch Partnership for Recreational and Domestic Purposes. That the Proposed Point of Diversion, the approximate location and size of the diverting channel, all basins or reservoirs, the location and names of all other works, and the boundary of all lands, shown by 40 acre subdivisions, are fully and correctly designated hereon.

Alan Means
State Water Right Surveyor, No. 435

Signed and sworn to before me, this 21st day of August, 1985.
Notary Public in and for County, Nevada.

Laurie A. Trudell
Notary Public

LAURIE A. TRUDELL
Notary Public - State of Nevada
Appointment Recorded in Washoe County
MY APPOINTMENT EXPIRES FEB. 6, 1987

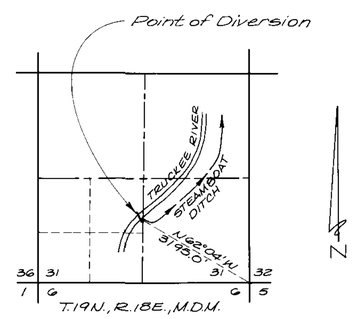

Note: Traced from information as found in Map to Support Application #25468 by Eugene B. Longfield.

STEAMBOAT DITCH DIVERSION
N.T.S.

Note: Basis of Bearing shown on map to support Proof of Beneficial Use Under Permits 24613 and 24615. Filed July 30, 1968 with the State Engineers Office.

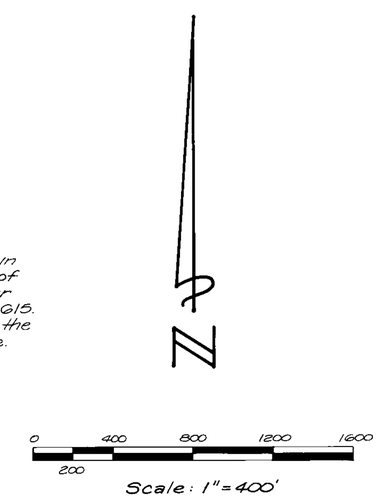

MAP TO ACCOMPANY APPLICATION
TO CHANGE THE MANNER AND PLACE OF USE
OF A PORTION OF CLAIM #65
TRUCKEE RIVER DECREE

BY:

CAUGHLIN RANCH PARTNERSHIP

FOR: DOMESTIC & RECREATIONAL PURPOSES

FROM: THE TRUCKEE RIVER

WASHOE COUNTY NEVADA

49294