TCID SERIAL NO. 216

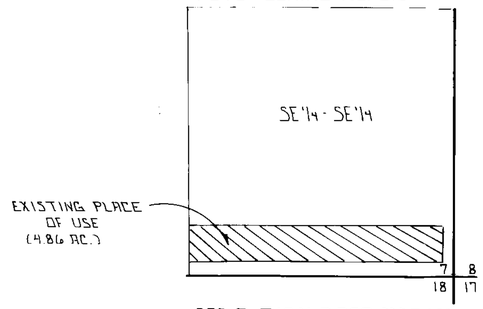

SEC 7, T18N, R29E, MDB&M

TCID SERIAL NO. 210-3

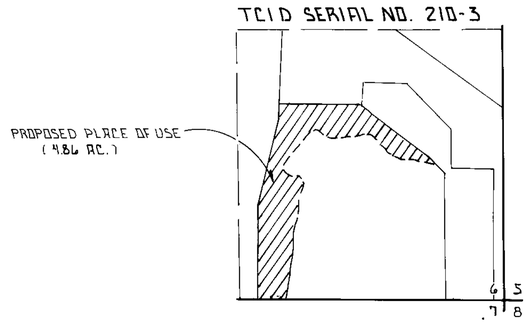

SEC 6. T18N. R29E MDB&M

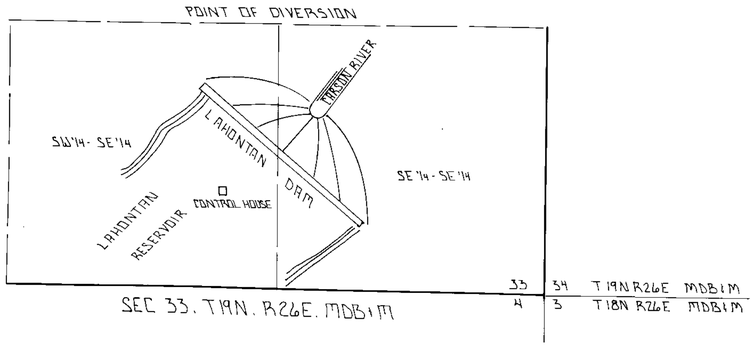

SEC 33. T19N. R26E. MDB&M

MAP

TO ACCOMPANY APPLICATION TO CHANGE THE PLACE OF USE FOR IRRIGATION PURPOSES.

STATE OF NEVADA }
COUNTY OF CHURCHILL } SS

I LOWELL D EMERY BEING FIRST DULY SWORN DEPOSE AND SAY THAT THIS MAP CONSISTING OF ONE SHEET NUMBERED FROM 1 TO 1 INCLUSIVE HAS BEEN CORRECTLY DRAWN TO THE DESIGNATED SCALE FROM FIELD NOTES OF A SURVEY MADE BY ME BETWEEN THE 5th DAY OF July AND THE 6th DAY OF July 1985 : THAT IT TRULY AND CORRECTLY REPRESENTS THE PROPOSED LOCATION AND EXTENT OF THE WORKS USED TO DIVERT WATER FROM AN UNDERGROUND SOURCE IN CHURCHILL COUNTY BY.

LEWIS MOIOLA ET AL
APPLICANT

FOR IRRIGATION PURPOSES THAT PROPOSED POINTS OF DIVERSION ARE THE APPROXIMATE LOCATION AND SIZE OF THE DIVERTING CHANNEL OR OTHER CONDUIT THE PLACE AND MANNER OF USE, AND THE LOCATION AND NAMES OF ALL OTHER WORKS OR STREAMS WHICH ARE CROSSED BY OR CONNECTED WITH THE SAID WORKS ARE FULLY AND CORRECTLY DESIGNATED THEREON.

LOWELL D EMERY R.L.S. 1251 S.W.R.S. 536

SUBSCRIBED AND SWORN TO BEFORE ME THIS 8th DAY OF July 1982 NOTARY PUBLIC IN AND FOR CHURCHILL COUNTY NEVADA

NOTARY PUBLIC

BETTY ANDERSON
Notary Public State of Nevada
Appointment Recorded in Churchill County
My Appointment Expires April

'85 JUL 17 P2:10

N

SCALE 1"=400' FT.

0 400 800 1200 1600 2000

49208

MAP TO ACCOMPANY APPLICATION TO CHANGE THE PLACE OF USE FOR IRRIGATION PURPOSES.

BY LEWIS MOIOLA ET AL

FROM SURFACE SOURCE (LAHONTAN DAM)

FILED
JUL 17 1985
STATE ENGINEER'S OFFICE

DRAWN BY: T. LARKIN
SCALE 1"=1000 FT
DATE JULY 1 1985

SURVEYED BY:
LOWELL D. EMERY SWRS. 536
P.O. BOX 84
FALLON, NEVADA 89406

49208