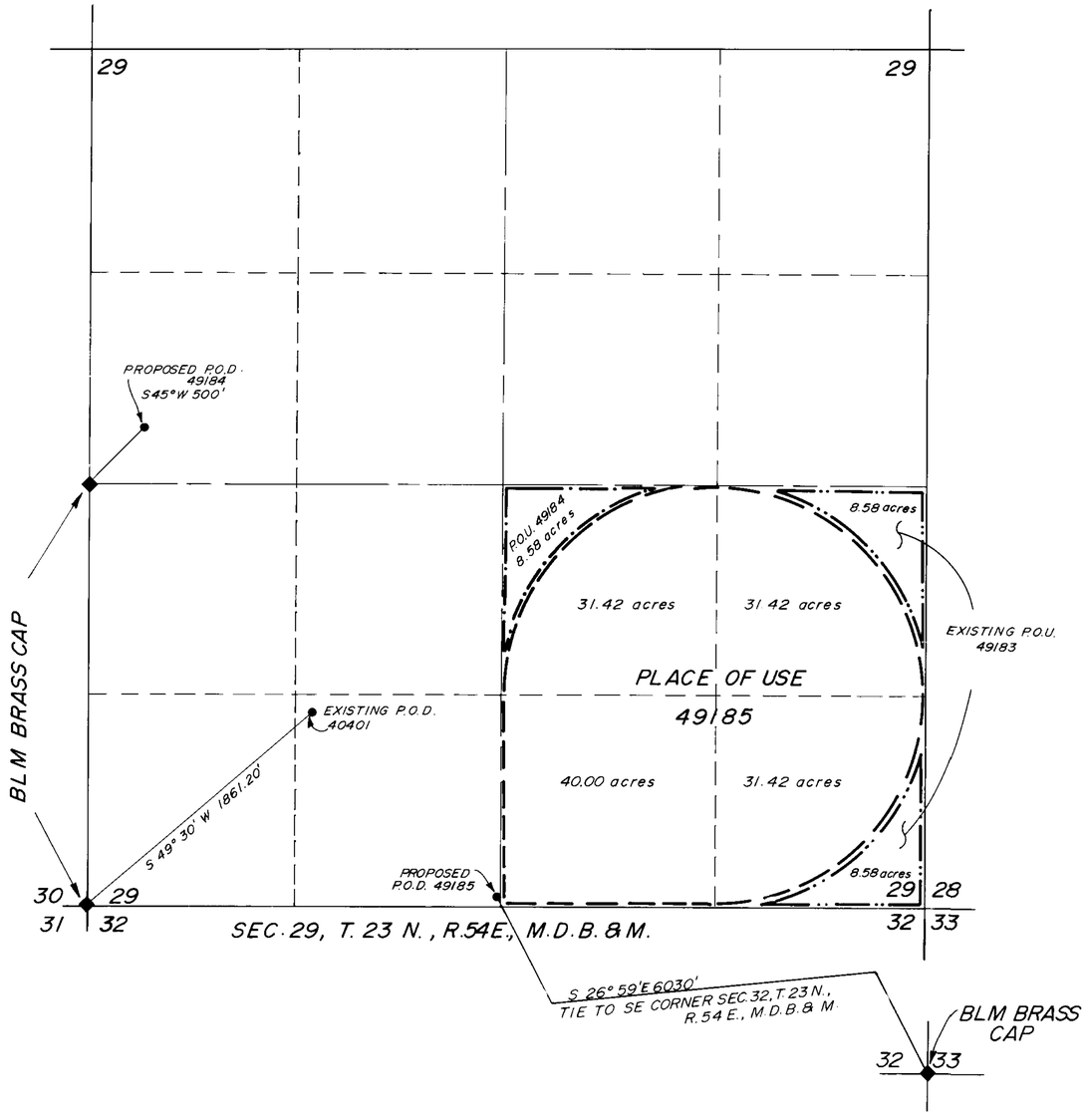

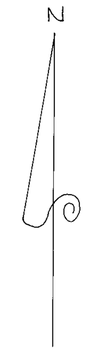

STATE OF NEVADA
COUNTY OF LYON } S.S.

I, BRUCE L. RICE, BEING FIRST DULY SWORN, DEPOSE AND SAY THAT THIS MAP, CONSISTING OF ONE SHEET HAS BEEN CORRECTLY DRAWN TO THE DESIGNATED SCALE FROM FIELD NOTES OF A SURVEY MADE BY ME ON JUNE 13, 1984 THAT IT TRULY AND CORRECTLY REPRESENTS THE PROPOSED LOCATION AND EXTENT OF THE WORKS USED TO DIVERT WATER FROM AN UNDERGROUND SOURCE IN EUREKA COUNTY BY ROBERT O. AND ELAINE W. BURNHAM FOR IRRIGATION PURPOSES. THAT THE PROPOSED POINT OF DIVERSION, THE APPROXIMATE LOCATION AND SIZE OF THE DIVERTING CHANNEL, ALL RESERVOIRS OR BASINS, THE LOCATION AND NAMES OF ALL OTHER WORKS WHICH WILL CROSS OR CONNECT WITH THE PROPOSED WORKS, AND THE BOUNDARY OF ALL LANDS, SHOWING BY 40-ACRE SUBDIVISIONS THE AREAS PROPOSED TO BE IRRIGATED, ARE FULLY AND CORRECTLY DESIGNATED THEREON.

Bruce L. Rice
STATE WATER RIGHT SURVEYOR

SUBSCRIBED AND SWORN TO BEFORE ME THIS 9th DAY OF Sept, 1985
NOTARY PUBLIC IN AND FOR

Austin K. Schroder

BASIS OF BEARING:
MAGNETIC NORTH
VAR= 17° E

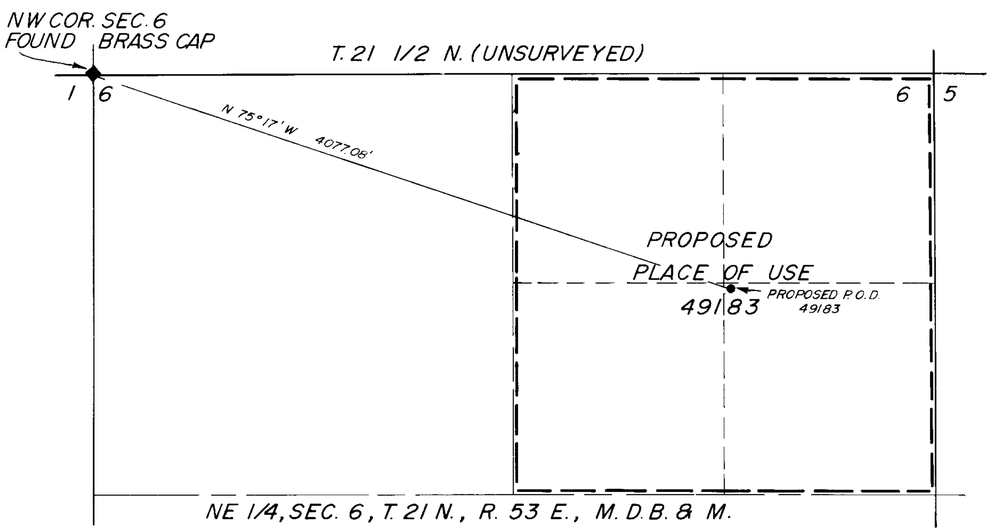

SCALE: 1" = 500'

500 0 500 1000 1500

49183, 4, 5

FILED
SEP 10 1985
STATE ENGINEER'S OFFICE

MAP
TO ACCOMPANY APPLICATIONS TO CHANGE THE POINTS OF DIVERSION AND PORTIONS OF THE PLACE OF USE OF PERMIT 40401

FROM: UNDERGROUND
FOR: IRRIGATION
BY: ROBERT O. & ELAINE W. BURNHAM

RICE ENGINEERING
Civil Engineering & Surveying
2299 HWY 208
P.O. BOX 130
SMITH, NEVADA

49185 49184 49183