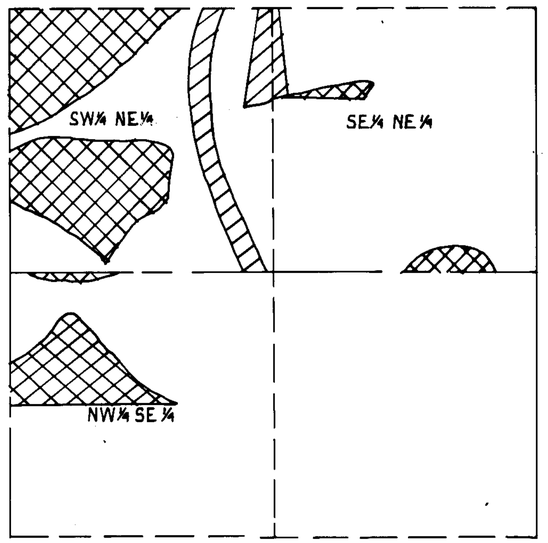

SEC. 17, T19N, R28E, M.D.B.&M.
SERIAL NO. 497
W. WORKMAN

ACREAGE						
SECTION	TOWNSHIP	RANGE	SUBDIVISION	EXISTING ACREAGE OF USE.	PROPOSED ACREAGE OF USE	DUTY AC.-FT.
17	19	28	SW¼ NE¼	4.42	15.00	
17	19	28	SE¼ NE¼	.48	1.70	
17	19	28	NW¼ SE¼		5.26	
26	19	28	SW¼ NW¼	2.06		
29	19	28	SW¼ SE¼	2.10		
29	19	28	SE¼ SW¼	12.90		
TOTAL				21.96	21.96	98.82

STATE OF NEVADA }
COUNTY OF CHURCHILL } SS

I, GEORGE M. WILSON BEING FIRST DULY SWORN, DEPOSE AND SAY THAT THIS MAP CONSISTING OF ONE SHEET HAS BEEN CORRECTLY DRAWN TO THE DESIGNATED SCALE FROM TRUCKEE-CARSON-IRRIGATION-DISTRICT RECORDS THAT IT TRULY AND CORRECTLY REPRESENTS THE EXISTING PLACE OF USE AND THE PROPOSED PLACE OF USE OF WATER FROM THE TRUCKEE RIVER AND THE CARSON RIVER IN CHURCHILL COUNTY BY

WADE WORKMAN
APPLICANT

FOR IRRIGATION PURPOSES, THE POINT OF DIVERSION LAHONTON DAM IS UNCHANGED AND THE BOUNDARY OF ALL LANDS SHOWN BY 40 ACRE SUBDIVISIONS FOR THE AREAS PROPOSED TO BE IRRIGATED, ARE FULLY AND CORRECTLY DESIGNATED THEREON.

George M. Wilson
STATE WATER RIGHT SURVEYOR

SUBSCRIBED AND SWORN TO BEFORE ME THIS 6th DAY OF May, 1985.
NOTARY PUBLIC IN AND FOR CHURCHILL COUNTY, NEVADA.

Joris L. Morris
NOTARY PUBLIC

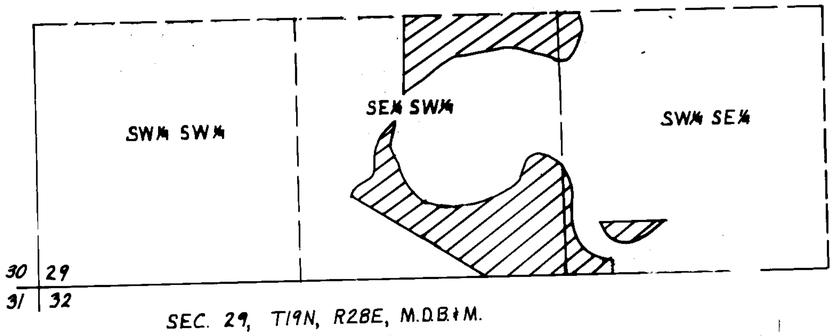

SEC. 29, T19N, R28E, M.D.B.&M.
SERIAL NO. 567-3
J. RITTER

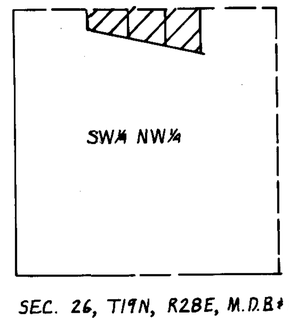

SEC. 26, T19N, R28E, M.D.B.&M.
SERIAL NOs. 549-1-H, 549-1-I, 549-1-J
SIGRIST

NORTH

SCALE. 1"=400 FT.

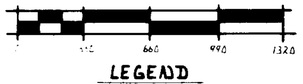

LEGEND

= EXISTING PLACE OF USE

= PROPOSED PLACE OF USE

'85 JUN -5 A10:27
RECEIVED
STATE ENGINEERS OFFICE

FILED
AUG 20 1985
STATE ENGINEER'S OFFICE

49122

MAP TO ACCOMPANY APPLICATION TO CHANGE THE PLACE OF USE FOR IRRIGATION WATER.

BY. WADE WORKMAN

FROM. TRUCKEE RIVER / CARSON RIVER

49122