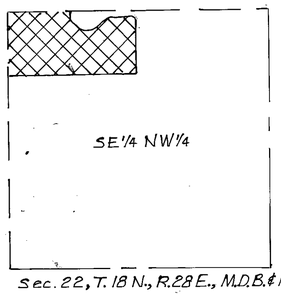

Sec. 22, T. 18 N., R. 28 E., M.D.B.&M.
Ser. No. 2144-K-1

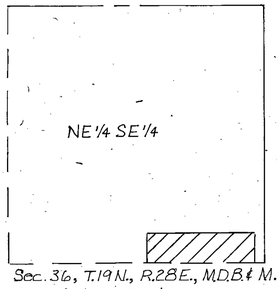

Sec. 36, T. 19 N., R. 28 E., M.D.B.&M.
Serial No. 617-4

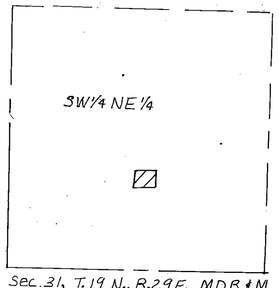

Sec. 31, T. 19 N., R. 29 E., M.D.B.&M.
ORIGINAL Ser. No. 716

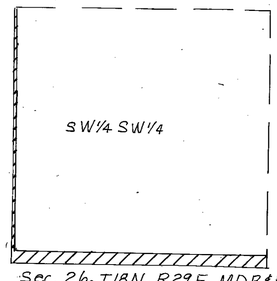

Sec. 26, T. 18 N., R. 29 E., M.D.B.&M.
Serial No. 303-2

49110 CERTIFICATE NO. 17867 ISSUED 2-22-11

State Engineer's Ruling # 4798 declared 2.50 acres of the base right to be abandoned.
See paper Designation Map in Permit file received 4-13-2001 for the location of the 2.0 acres remaining in the proposed POU.
12-23-10

ACREAGE

SECTION	TOWNSHIP	RANGE	SUBDIVISION	EXISTING ACREAGE OF USE.	PROPOSED ACREAGE OF USE	DUTY AC.-FT.
22	18 N.	28 E.	SE¼ NW¼	4R	4.5	
36	19 N.	28 E.	NE¼ SE¼	2.00 ✓ 1R		
31	19 N.	29 E.	SW¼ NE¼	0.23 ✓ ¼R		
26	18 N.	29 E.	SW¼ SW¼	2.27 ✓ 7R		
TOTAL				4.50	4.50	20.25

STATE OF NEVADA
COUNTY OF CHURCHILL } -SS

I, GEORGE M. WILSON BEING FIRST DULY SWORN, DEPOSE AND SAY THAT THIS MAP CONSISTING OF ONE SHEET WAS BEEN CORRECTLY DRAWN TO THE DESIGNATED SCALE FROM TRUCKEE-CARSON-IRRIGATION-DISTRICT RECORDS THAT IT TRULY AND CORRECTLY REPRESENTS THE EXISTING PLACE OF USE AND THE PROPOSED PLACE OF USE, OF WATER FROM THE TRUCKEE RIVER AND THE CARSON RIVER IN CHURCHILL COUNTY BY

MARK A. & JOAN R. BUNKER
APPLICANT

FOR IRRIGATION PURPOSES, THE POINT OF DIVERSION LAHONTAN DAM IS UNCHANGED AND THE BOUNDARY OF ALL LANDS SHOWN BY 40 ACRE SUBDIVISIONS FOR THE AREAS PROPOSED TO BE IRRIGATED, ARE FULLY AND CORRECTLY DESIGNATED THEREON.

George M. Wilson
STATE WATER RIGHT SURVEYOR

SUBSCRIBED AND SWORN TO BEFORE ME THIS 6th DAY OF May 1985
NOTARY PUBLIC IN AND FOR CHURCHILL COUNTY, NEVADA.

Nora J. Morris
NOTARY PUBLIC

NORTH

SCALE. 1" = 400 FT.

0 330 660 990 1320

LEGEND

= EXISTING PLACE OF USE

= PROPOSED PLACE OF USE

49110

MAP
TO ACCOMPANY APPLICATION TO CHANGE THE PLACE OF USE FOR IRRIGATION WATER.

BY MARK A. & JOAN R. BUNKER

FROM TRUCKEE RIVER & CARSON RIVER

RECEIVED
'85 JUN -5 A10:16
STATE ENGINEERS OFFICE

FILED
JUN 05 1985
STATE ENGINEER'S OFFICE

49110