ACREAGE						
SECTION	TOWNSHIP	RANGE	SUBDIVISION	EXISTING ACREAGE OF USE.	PROPOSED ACREAGE OF USE	DUTY AC.-FT.
5	19	28	NE¼ SW¼		3.8	
5	19	28	SE¼ SW¼		2.487	
28	19	28	SW¼ NW¼	2.67		
25	19	28	SE¼ SW¼	3.617		
TOTAL				6.287	6.287	28.9 ac-ft

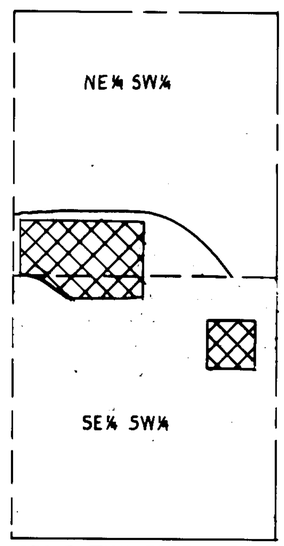

SEC. 5, T19N, R28E, M.D.B.&M.
SERIAL NO. 452-2, 452
M. BROWN

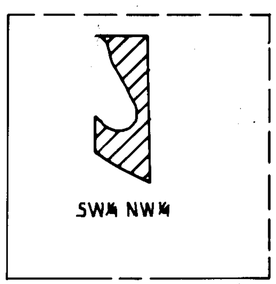

SEC. 28, T19N, R28E, M.D.B.&M.
SERIAL NO. 564-3
FABEL

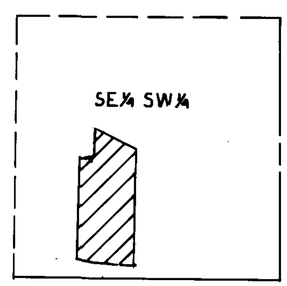

SEC. 25, T19N, R28E, M.D.B.&M.
SERIAL NOs. 538-C, 538-50-C,
538-50-B, 538-50-F
FABEL

STATE OF NEVADA
COUNTY OF CHURCHILL } SS

I, GEORGE M. WILSON BEING FIRST DULY SWORN, DEPOSE AND SAY THAT THIS MAP CONSISTING OF ONE SHEET HAS BEEN CORRECTLY DRAWN TO THE DESIGNATED SCALE FROM TRUCKEE-CARSON-IRRIGATION-DISTRICT RECORDS THAT IT TRULY AND CORRECTLY REPRESENTS THE EXISTING PLACE OF USE AND THE PROPOSED PLACE OF USE OF WATER FROM THE TRUCKEE RIVER AND THE CARSON RIVER IN CHURCHILL COUNTY BY

ELBERT L. & SOPHIE BROWN AND MARSHALL L. BROWN
APPLICANT

FOR IRRIGATION PURPOSES, THE POINT OF DIVERSION LAHONTAN DAM IS UNCHANGED AND THE BOUNDARY OF ALL LANDS SHOWN BY 40 ACRE SUBDIVISIONS FOR THE AREAS PROPOSED TO BE IRRIGATED, ARE FULLY AND CORRECTLY DESIGNATED THEREON.

George Miller
STATE WATER RIGHT SURVEYOR

SUBSCRIBED AND SWORN TO BEFORE ME THIS 6th DAY OF May 1985.
NOTARY PUBLIC IN AND FOR CHURCHILL COUNTY, NEVADA.

Nora J. Morris
NOTARY PUBLIC

NORTH

SCALE. 1" = 400 FT.

0 330 660 990 1320

LEGEND

= EXISTING PLACE OF USE

= PROPOSED PLACE OF USE

49109

FILED
JUN 05 1985
STATE ENGINEER'S OFFICE

RECEIVED
JUN 5 AM 10:16
STATE ENGINEERS OFFICE

MAP
TO ACCOMPANY APPLICATION TO CHANGE THE PLACE OF USE FOR IRRIGATION WATER.

BY ELBERT L. & SOPHIE BROWN AND MARSHALL L. BROWN

FROM TRUCKEE RIVER & CARSON RIVER

49109