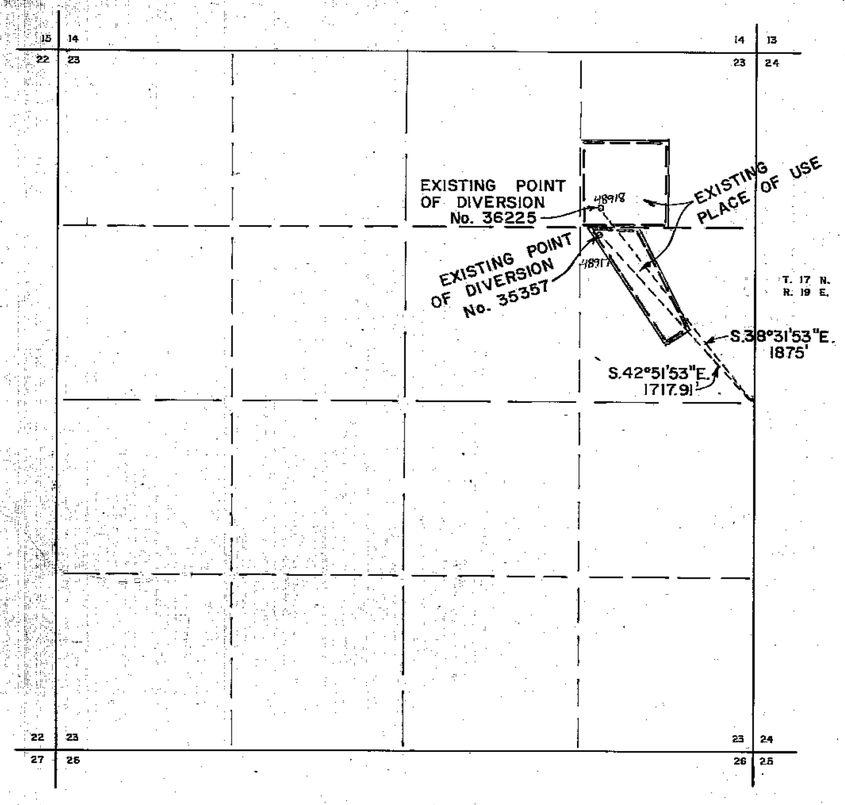

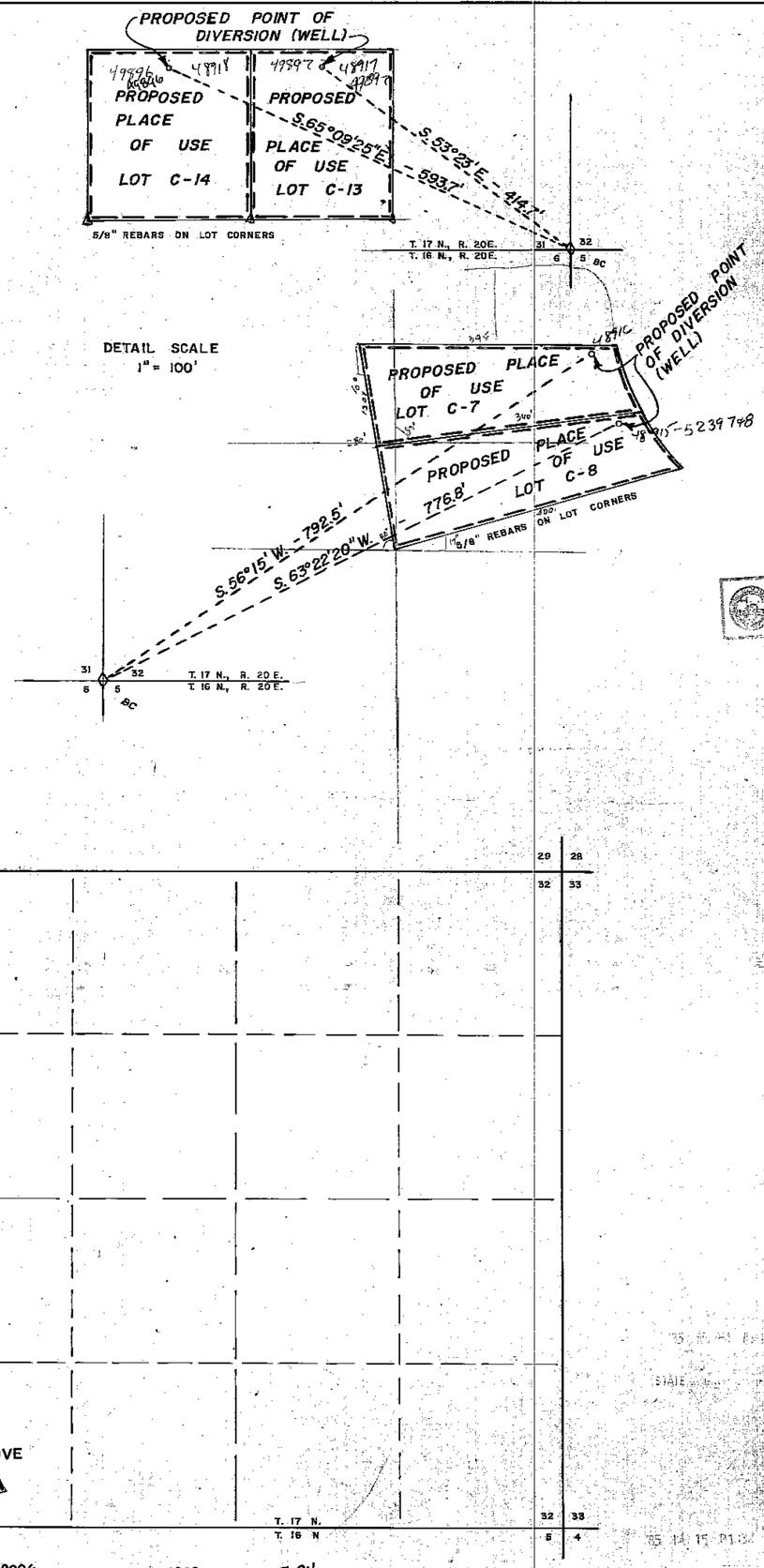

STATE OF NEVADA
COUNTY OF WASHOE SS:

I, Ernest E. Muller, Sr., being first duly sworn, depose and say that this map, consisting of one sheet, has been correctly drawn to the designated scale from field notes of a survey made by me between the 13th. and the 14th. day of March, 1985, that it truly and correctly represents the proposed location and extent of the works used to divert water from an underground source in Washoe County by LOUIE A. THOMAS to change the point of diversion, place and manner of use of Application No. 35357 and No. 36225 for QUASI MUNICIPAL PURPOSES. That the proposed point of diversion, the approximate location and size of the diverting channel, all reservoirs or basins, the location and names of all other works which will cross or connect with the proposed works, and the boundary of all lands, showing by 40-acre subdivisions the areas proposed for use , are fully and correctly designated thereon.

State Water Right Surveyor No. 702

Subscribed and sworn to before me this 14 day of March, 1985.

Notary Public in and for Washoe County, Nevada

GINA ALTIZER
Notary Public - State of Nevada
Appointment Recorded in Washoe County
MY APPOINTMENT EXPIRES OCT. 1, 1989

Bearing source for this map is West line of Section 32 as N.0°53'01" E. from filed plat of New Washoe City Subdivision No. 6, 1968.

N

M.D.B. & M.

SCALE: 1 INCH = 600 FEET

-600 0 660 1320 2640

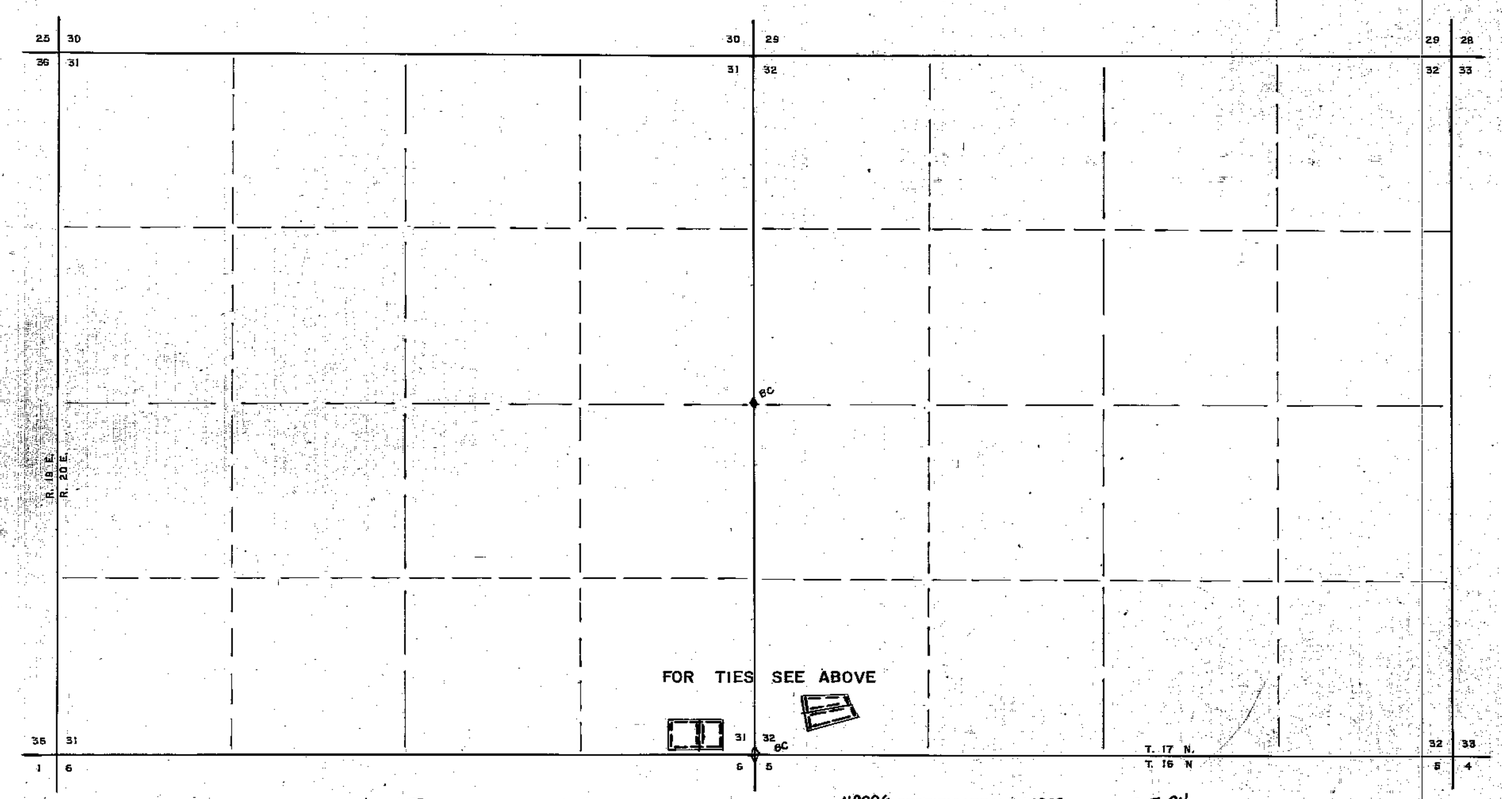

48915 CERTIFICATE NO. 17810 ISSUED 1-12-11

49896 CERTIFICATE No. 13833 ISSUED 2-7-94

49897 CERTIFICATE No. 13834 ISSUED 2-7-94

FILED
APR 4 1985
STATE ENGINEER'S OFFICE

MAP
TO ACCOMPANY APPLICATION TO CHANGE POINT OF DIVERSION, PLACE OF USE AND MANNER OF USE OF APPLICATIONS NO. 35357 AND NO. 36225 BY
LOUIE A. THOMAS
FOR
QUASI MUNICIPAL PURPOSES
FROM
AN UNDERGROUND SOURCE

BIG E, INC., 750 WEST PUEBLO STREET, RENO, NV., 89509 | 85.03.10

85384 61864 61059 58178 55527 52398 52397 49897 49896 48918 48917 48916 48915