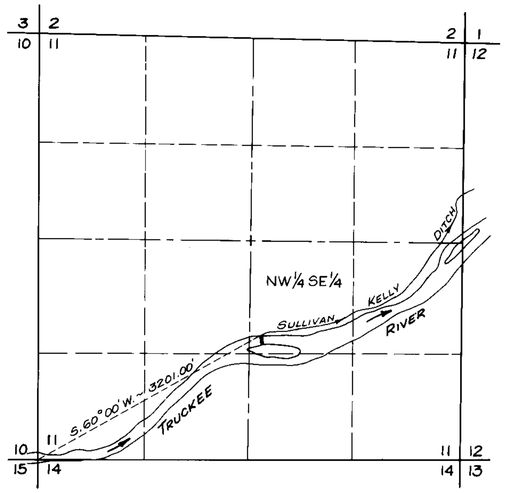

T.19N., R.19E., M.D.M.
EXISTING POINT OF DIVERSION
Sullivan - Kelly Ditch

1000 0 1000 2000 3000
SCALE 1" = 1000'

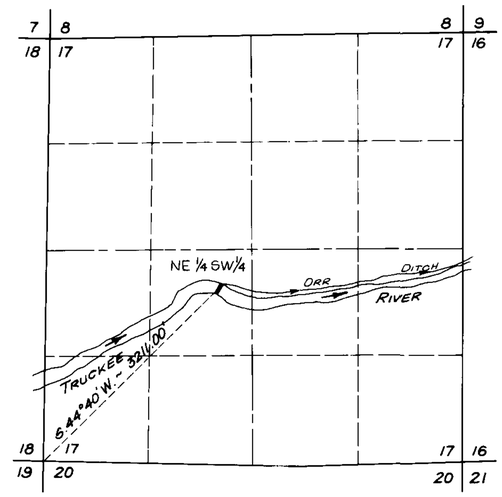

T.19N., R.19E., M.D.M.
PROPOSED POINT OF DIVERSION
Orr Ditch

1000 0 1000 2000 3000
SCALE 1" = 1000'

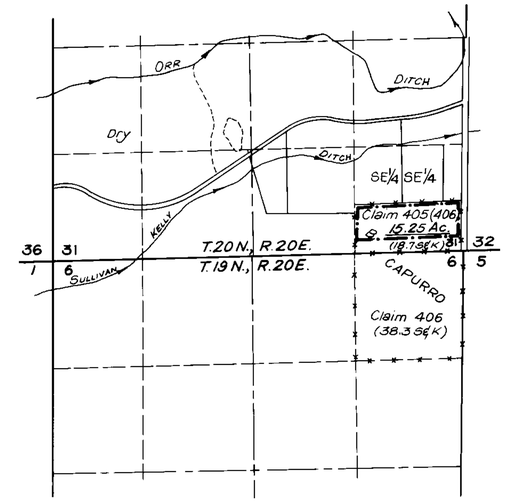

EXISTING PLACE OF USE
Claims 405 & 406 Truckee River
Decree

1000 0 1000 2000 3000
SCALE 1" = 1000'

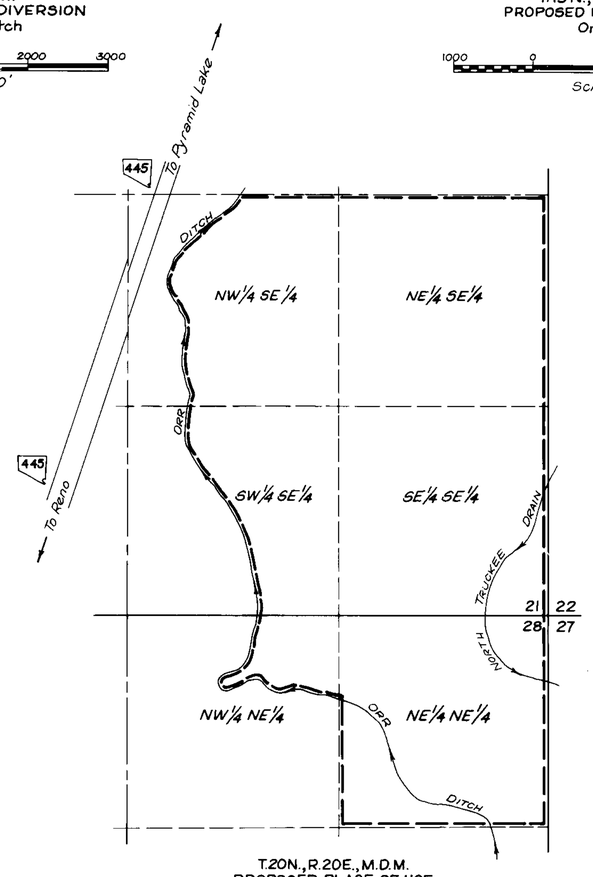

T.20N., R.20E., M.D.M.
PROPOSED PLACE OF USE

500 0 500 1000 1500
SCALE 1" = 500'

STATE OF NEVADA
COUNTY OF WASHOE SS

I, William J. Newman, being first duly sworn, depose and say that this map, consisting of one sheet, has been correctly drawn to the designated scales from Maps prepared for the Truckee River Adjudication and supporting map to Permit 28820; that it truly and correctly represents the location and and extent of the works used to divert water from the Truckee River in Washoe County, by the Big Canyon Ranch for purposes as decreed. That the proposed point of diversion and the boundary of all lands, showing by 40-acre subdivisions the areas proposed to be served, are fully and correctly designated thereon.

William J. Newman
State Water Right Surveyor No. 285

Subscribed and sworn to before me
this 7th day of March 1985.

Irene M. Petersen
Notary Public in and for Washoe County, Nevada.

BASIS OF BEARING

Taken from Truckee River Adjudication Maps and Maps filed under Permits 12330 & 28820 with the Division of Water Resources, State of Nevada.

LEGEND

—·—·— EXISTING PLACE OF USE
— — — PROPOSED PLACE OF USE

MAP TO ACCOMPANY APPLICATIONS TO CHANGE THE POINT OF DIVERSION AND PLACE OF USE OF A PORTION OF CLAIMS 405-406 FINAL DECREE UNITED STATES OF AMERICA VS. ORR WATER DITCH CO., ET AL., FOR PURPOSES AS DECREED BY BIG CANYON RANCH FROM THE TRUCKEE RIVER IN WASHOE COUNTY, NEVADA.

65663 63660 48887