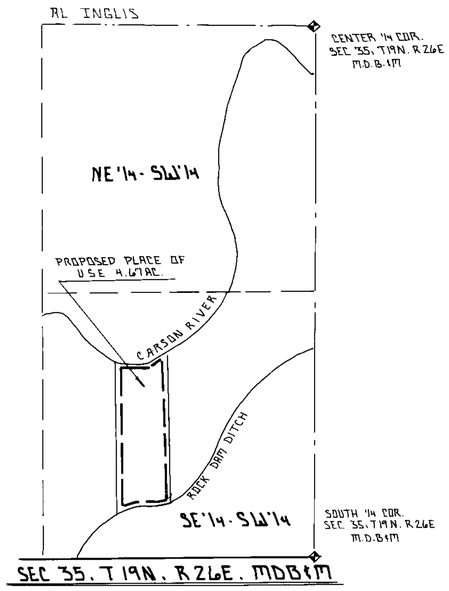


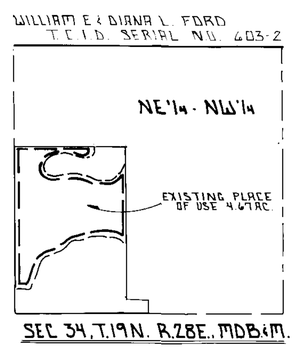


MAP TO ACCOMPANY APPLICATION TO CHANGE THE PLACE OF USE FOR IRRIGATION PURPOSES.

STATE OF NEVADA
COUNTY OF CHURCHILL } SS

I, LOWELL D. EMERY BEING FIRST DULY SWORN DEPOSE AND SAY THAT THIS MAP CONSISTING OF ONE SHEET NUMBERED FROM 1 TO 1 INCLUSIVE HAS BEEN CORRECTLY DRAWN TO THE DESIGNATED SCALE FROM FIELD NOTES OF A SURVEY MADE BY ME BETWEEN THE 11TH DAY OF Feb AND THE 12TH DAY OF Feb 1985 THAT IT TRULY AND CORRECTLY REPRESENTS THE PROPOSED LOCATION AND EXTENT OF THE WORKS USED TO DIVERT WATER FROM LAHONTAN DAM IN CHURCHILL COUNTY BY

ALFRED INGLIS
APPLICANT

FOR IRRIGATION PURPOSES THAT THE PROPOSED POINTS OF DIVERSION ARE THE APPROXIMATE LOCATION AND SIZE OF THE DIVERTING CHANNEL OR OTHER CONDUIT THE PLACE AND MANNER OF USE AND THE LOCATION AND NAMES OF ALL OTHER WORKS OR STREAMS WHICH ARE CROSSED BY OR CONNECTED WITH THE SAID WORK ARE FULLY AND CORRECTLY DESIGNATED THEREON.

Lowell D. Emery
LOWELL D. EMERY S.W.R.S. 536 R.L.S. 1251

SUBSCRIBED AND SWORN TO BEFORE ME
THIS 14TH DAY OF Feb 1985
NOTARY PUBLIC IN AND FOR CHURCHILL COUNTY NEVADA.

Delbert R. Huff
NOTARY PUBLIC

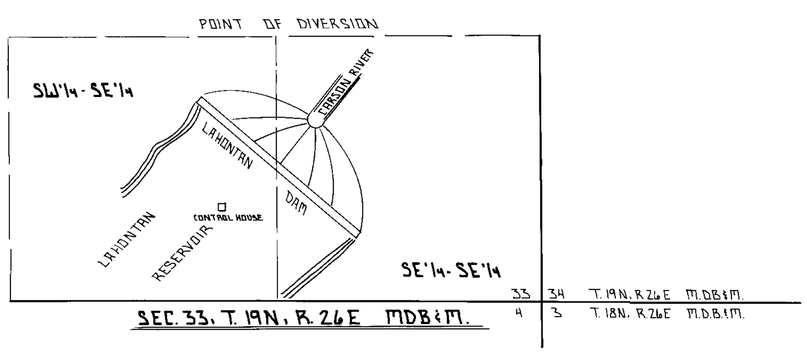


| | | |
|---|---|---|
| 33 | 34 | T.19N. R.26E M.D.B.&M. |
| 4 | 3 | T.18N. R.26E M.D.B.&M. |

N

SCALE 1" = 400 FT

MAP TO ACCOMPANY APPLICATION TO CHANGE THE PLACE OF USE FOR IRRIGATION PURPOSES.

BY ALFRED INGLIS

FROM LAHONTAN DAM - SURFACE SOURCE

DRAWN BY:
T. LARKIN
DATE: FEB 12 1985
SCALE 1" = 400 FT

SURVEYED BY:
LOWELL D. EMERY S.W.R.S. 536 RLS 1251
PO. BOX 84
FALLON, NEVADA 89406

FILED
FEB 20 1985
STATE ENGINEER'S OFFICE

48866