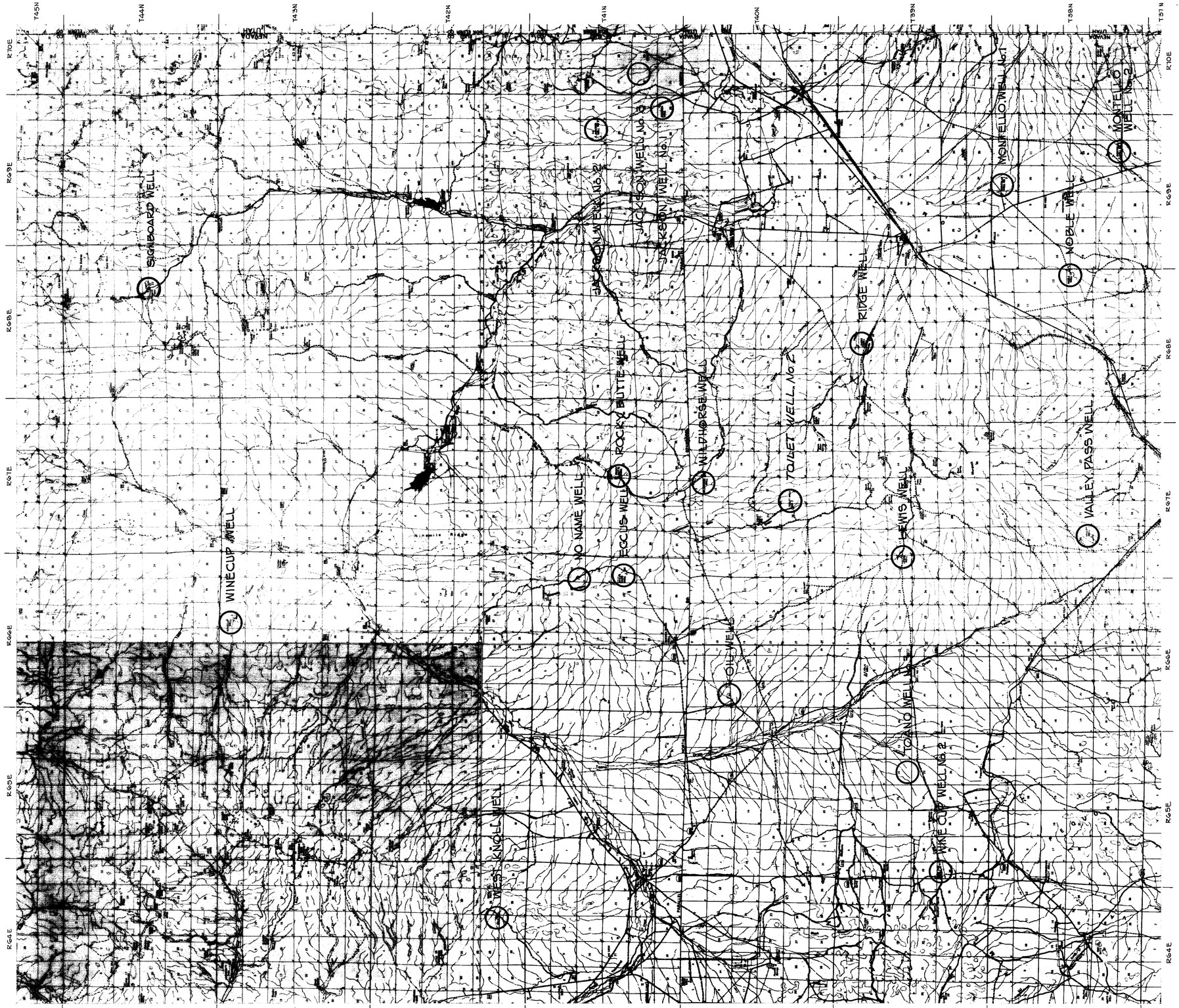

STATE OF NEVADA }
COUNTY OF ELKO } SS

I, WILLIAM A. NISBET, BEING FIRST DULY SWORN, DEPOSE AND SAY THAT THIS MAP CONSISTING OF 7 SHEETS HAS BEEN CORRECTLY DRAWN TO THE DESIGNATED SCALE FROM FIELD NOTES OF A SURVEY, MADE UNDER MY SUPERVISION AND DIRECTION, ON THE 7TH DAY OF NOVEMBER, 1984; THAT IT TRULY AND CORRECTLY REPRESENTS THE PROPOSED LOCATION AND EXTENT OF THE WORKS USED TO DIVERT WATER FROM **UNDERGROUND SOURCES** IN ELKO COUNTY BY **LANDS OF SIERRA, INC.** FOR **STOCKWATER & DOMESTIC PURPOSES**. THAT THE PROPOSED POINTS OF DIVERSION, THE APPROXIMATE LOCATION AND SIZE OF THE DIVERTING CHANNEL, THE LOCATION AND NAMES OF ALL OTHER WORKS WHICH WILL CROSS OR CONNECT WITH THE PROPOSED WORKS, AND THE BOUNDARY OF ALL LANDS, SHOWING BY 40-ACRE SUBDIVISIONS THE AREAS PROPOSED TO BE SERVED, ARE FULLY AND CORRECTLY DESIGNATED THEREON.

REGISTERED LAND SURVEYOR - STATE OF NEVADA
WILLIAM A. NISBET
11/30/84
3005

William A. Nisbet
STATE WATER RIGHT SURVEYOR No. 448

SUBSCRIBED AND SWORN TO BEFORE ME THIS 30th DAY OF November, 1984. NOTARY PUPLIC IN AND FOR ELKO COUNTY, NEVADA.

Leora Bernadot

LEORA BERNADOT

0 2 4 6 8 10
SCALE: 1/2" = 1 MILE

48845-64

MAP
TO ACCOMPANY APPLICATION TO APPROPRIATE WATER
FOR
STOCKWATER & DOMESTIC
BY
LANDS OF SIERRA, INC.
FROM UNDERGROUND SOURCES

FILED
FEB 19 1985
STATE ENGINEER'S OFFICE

DRAWN BY W. S.	APPROVED BY WA	CHILTON ENGINEERING CHARTERED ELKO LAS VEGAS RENO	W84023 1/7
JOB NO. 2435-004	DATE November, 1984		

48846 48864

48845

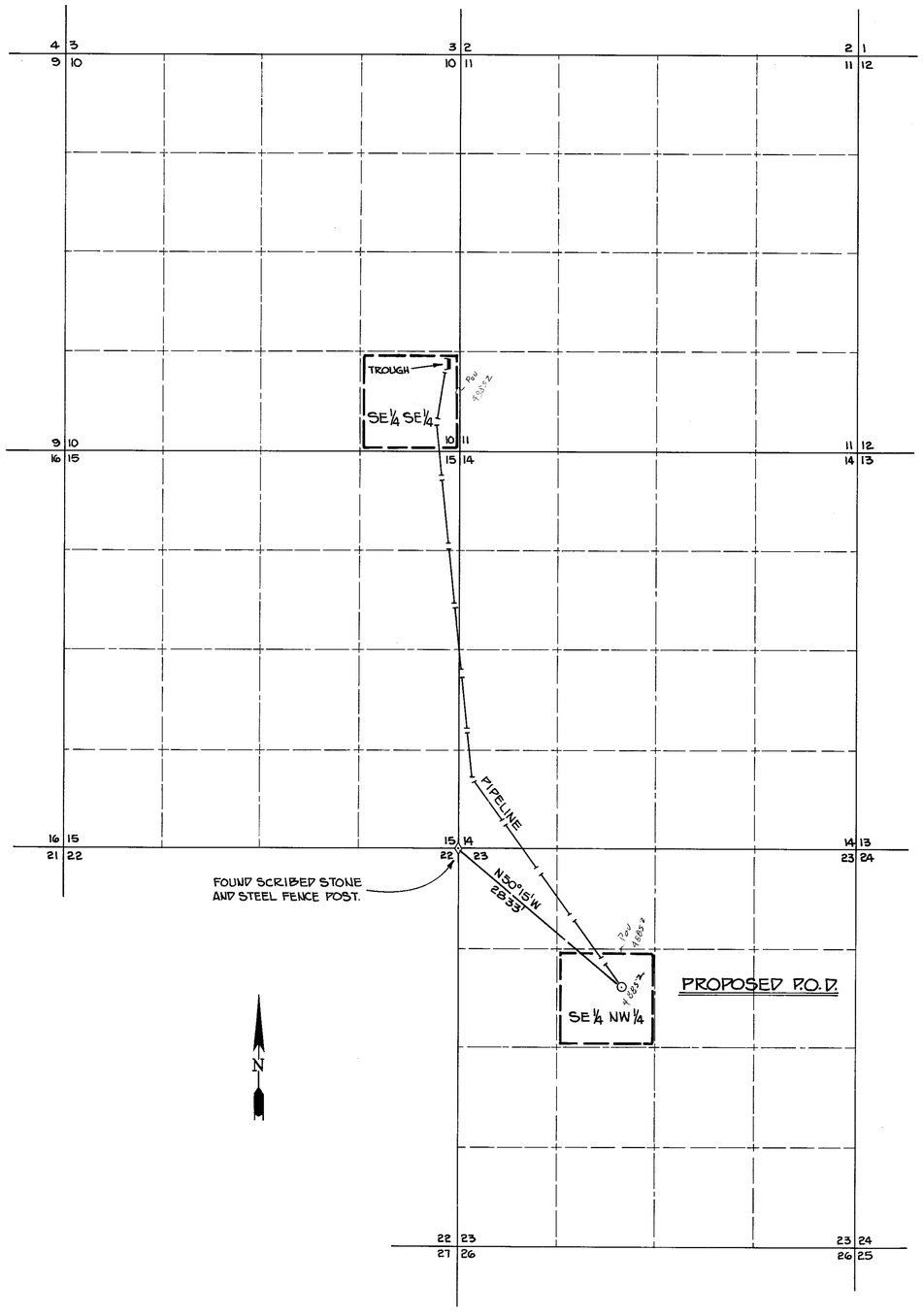

T.44N., R.68E., M.D.M.

BASIS OF BEARINGS: SOLAR OBSERVATION AND G.L.O. SURVEY PLAT APPROVED, JUNE 26, 1882.

SIGNBOARD WELL

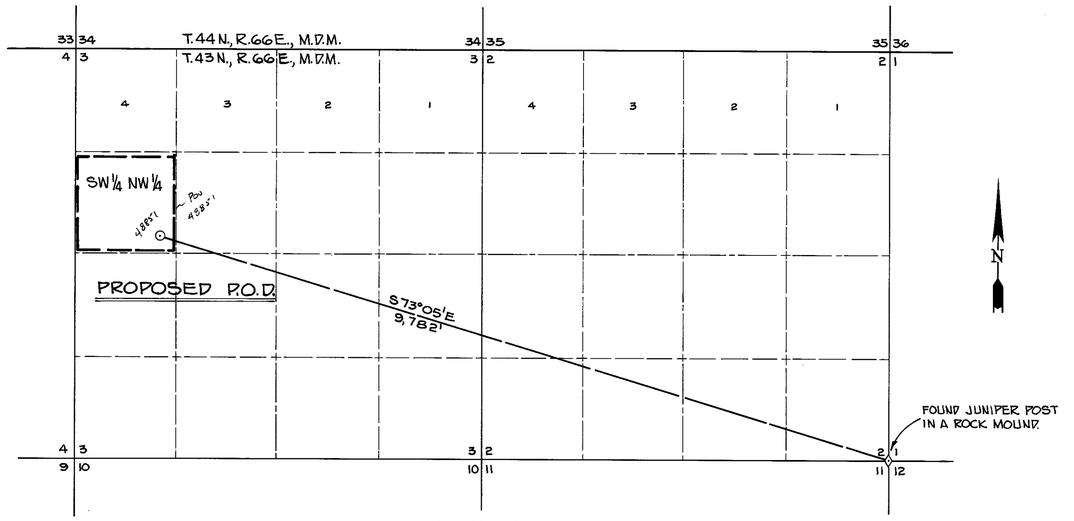

T.43N., R.66E., M.D.M.

BASIS OF BEARINGS: SOLAR OBSERVATION AND G.L.O. SURVEY PLAT APPROVED, MAY 5, 1881.

WINECUP WELL

48846 CERTIFICATE NO. 12120 ISSUED 5/4/89

48851 CERTIFICATE NO. 12124 ISSUED 5/4/89

48852 CERTIFICATE NO. 12125 ISSUED 5/4/89

CERTIFICATE NO. ISSUED

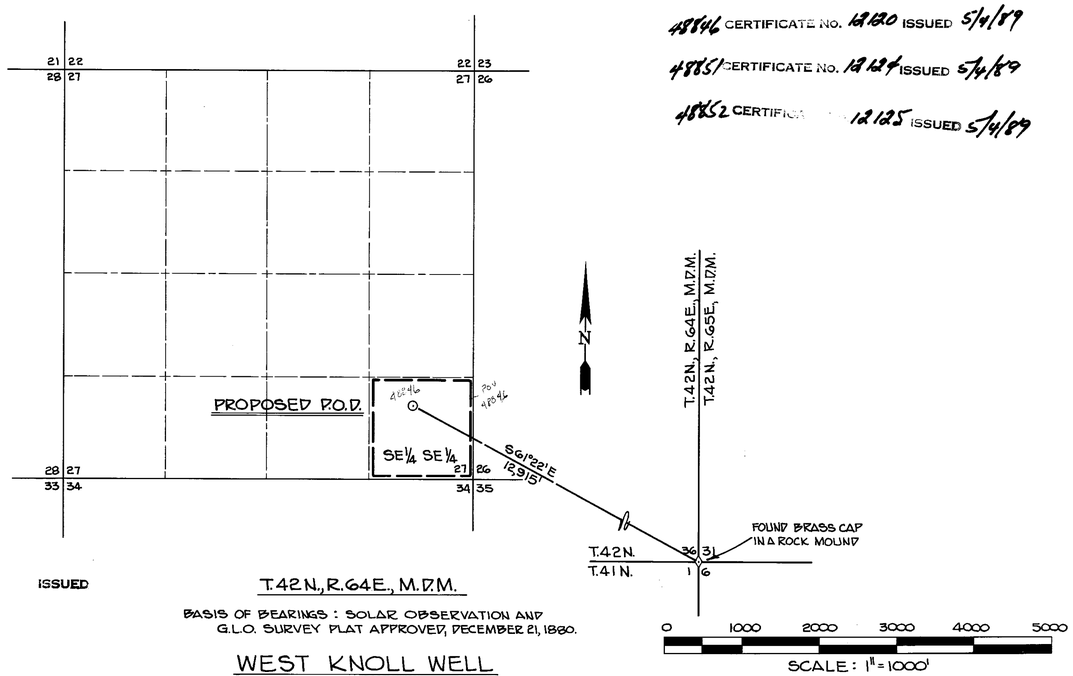

T.42N., R.64E., M.D.M.

BASIS OF BEARINGS: SOLAR OBSERVATION AND G.L.O. SURVEY PLAT APPROVED, DECEMBER 21, 1880.

WEST KNOLL WELL

48845-64

MAP

TO ACCOMPANY APPLICATION TO APPROPRIATE WATER

STOCKWATER & DOMESTIC

LANDS OF SIERRA, INC.

FROM UNDERGROUND SOURCES

NO.	BY	DATE	DESCRIPTION	CHK'D	APP'D
			REVISIONS		

DRAWN BY W.S. | APPROVED BY

JOB NO. 2435-004 | DATE November, 1984

CHILTON ENGINEERING CHARTERED — ELKO LAS VEGAS RENO

W84023 2/7

FILED
FEB 19 1985
STATE ENGINEER'S OFFICE

48846 THRU 48864

48845

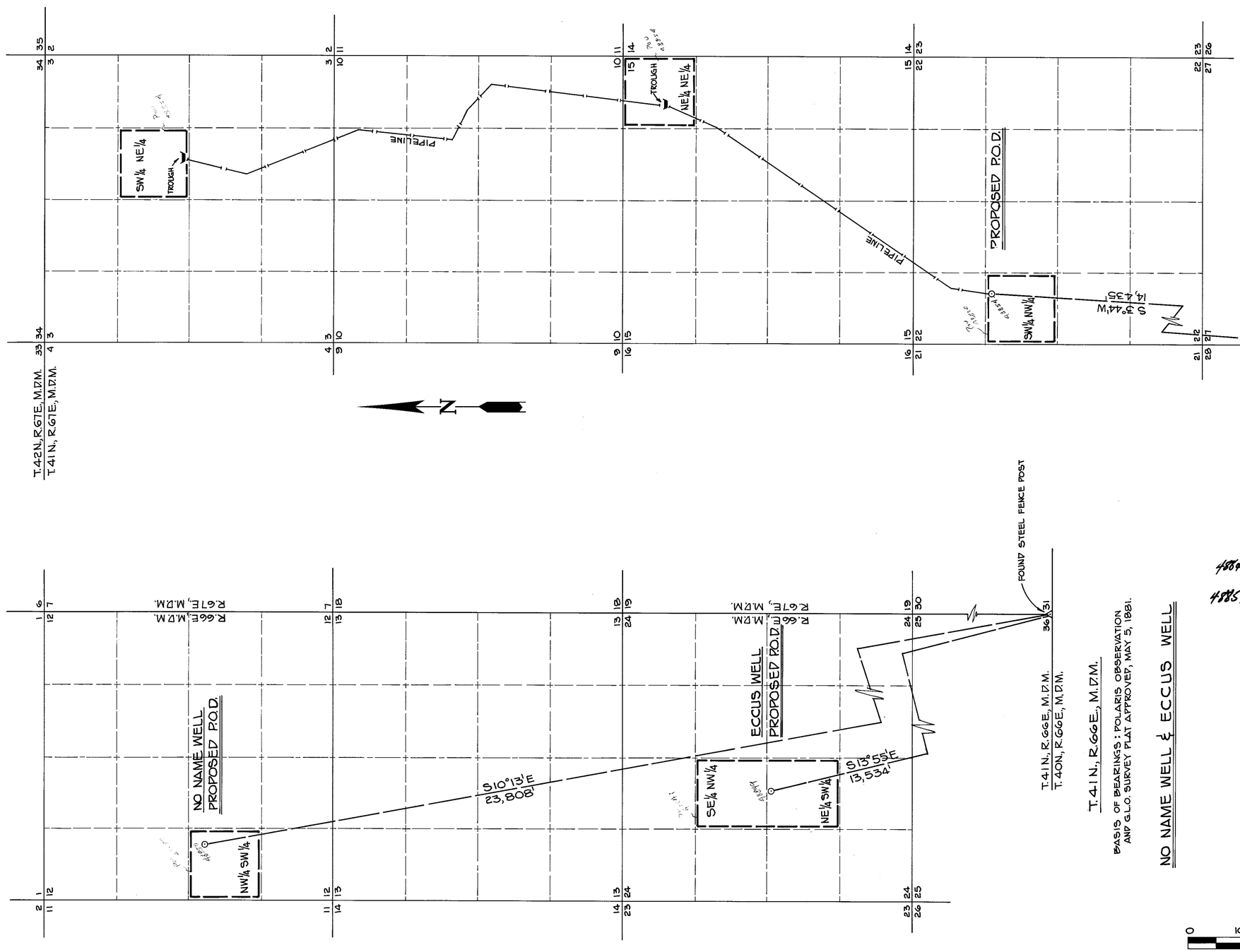

48849 CERTIFICATE No. 12123 ISSUED 5/4/89

48854 CERTIFICATE No. 12127 ISSUED 5/4/89

48850 CERTIFICATE No. 12355 ISSUED 12-29-89

488 15-64

FILED
FEB 19 1985
STATE ENGINEER'S OFFICE

NO.	BY	DATE	DESCRIPTION	CHK'D	APP'D
REVISIONS					

DRAWN BY W.S. | APPROVED BY

JOB NO. 2435-004 | DATE NOVEMBER, 1984

MAP

TO ACCOMPANY APPLICATION TO APPROPRIATE WATER
FOR
STOCKWATER & DOMESTIC
BY
LANDS OF SIERRA, INC.
FROM UNDERGROUND SOURCES

CHILTON ENGINEERING CHARTERED
ELKO LAS VEGAS RENO

W84023 | 3/7

78841 74377 T 48846 48864 48845

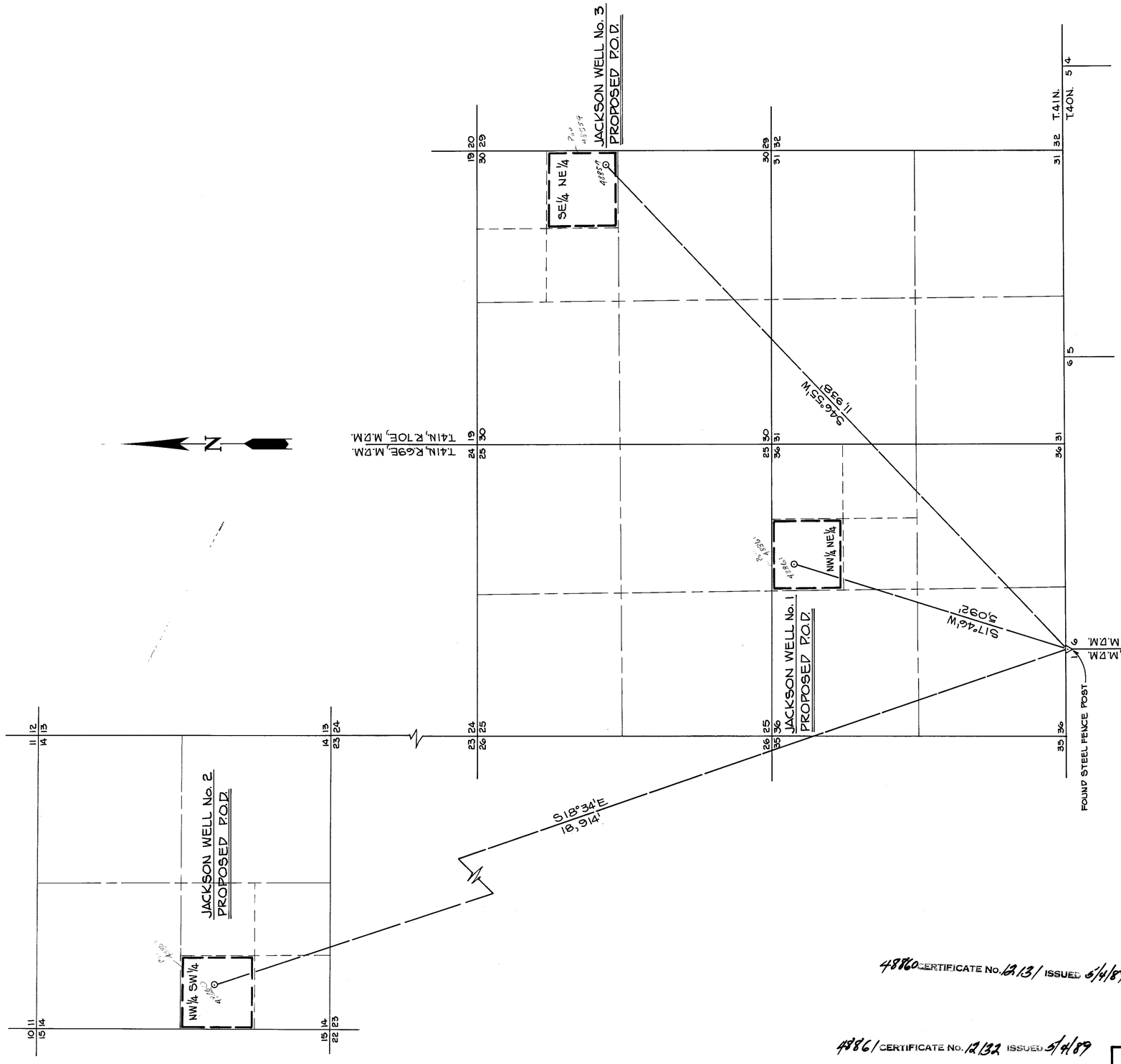

4886 CERTIFICATE No. 12131 ISSUED 5/4/89

4886 CERTIFICATE No. 12132 ISSUED 5/4/89

4886 45-64

FILED
FEB 19 1985
STATE ENGINEER'S OFFICE

NO.	BY	DATE	DESCRIPTION	CHK'D	APP'D
REVISIONS					

DRAWN BY D.F. | APPROVED BY [illegible]
JOB NO. 2435-004 | DATE Nov., 1984

MAP

TO ACCOMPANY APPLICATION TO APPROPRIATE WATER
FOR
STOCKWATER & DOMESTIC
BY
LANDS OF SIERRA, INC.
FROM UNDERGROUND SOURCES

CHILTON ENGINEERING CHARTERED
ELKO LAS VEGAS RENO

W84023 4/7

48846 THRU 48864 48845

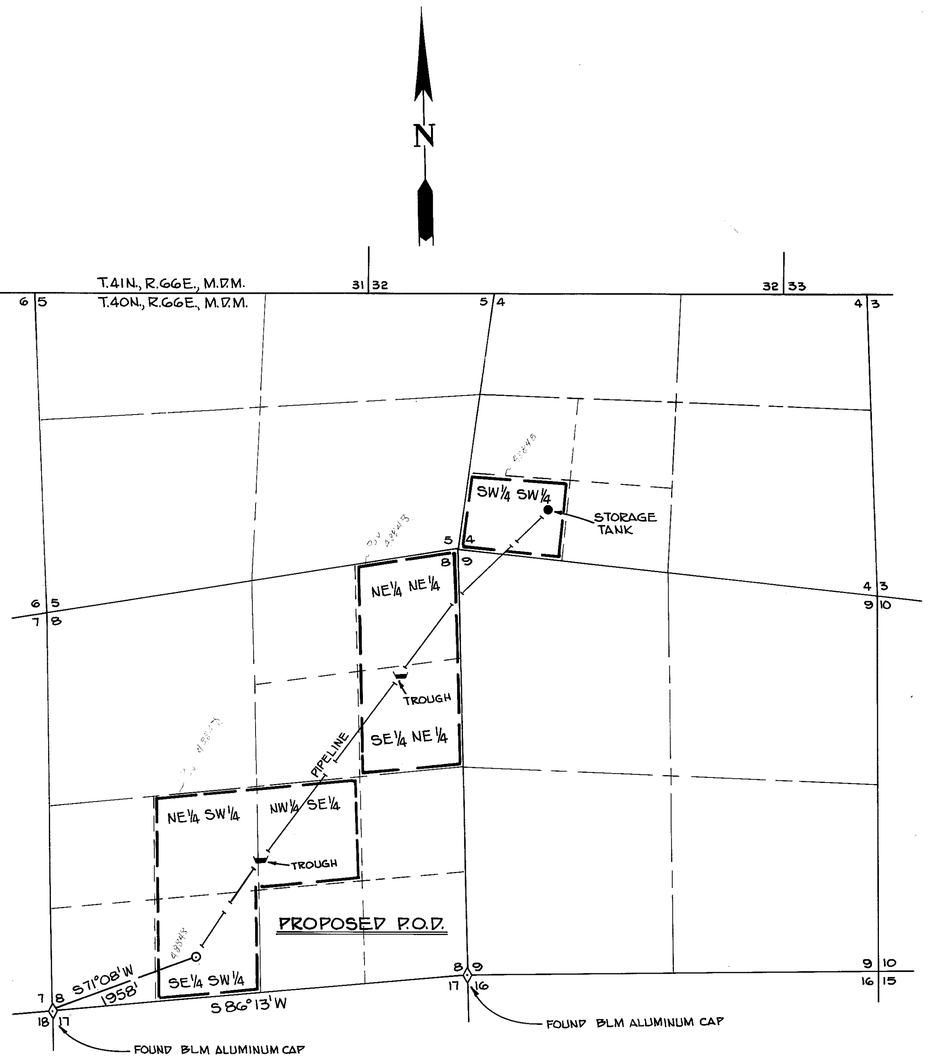

T.40N., R.66E., M.D.M.

BASIS OF BEARINGS: "S" LINE OF SECTION 8, T.40N., R.66E., M.D.M. BEARS S 86°13'W PER BLM DEPENDENT RESURVEY APPROVED, OCTOBER 12, 1982.

OIL WELL

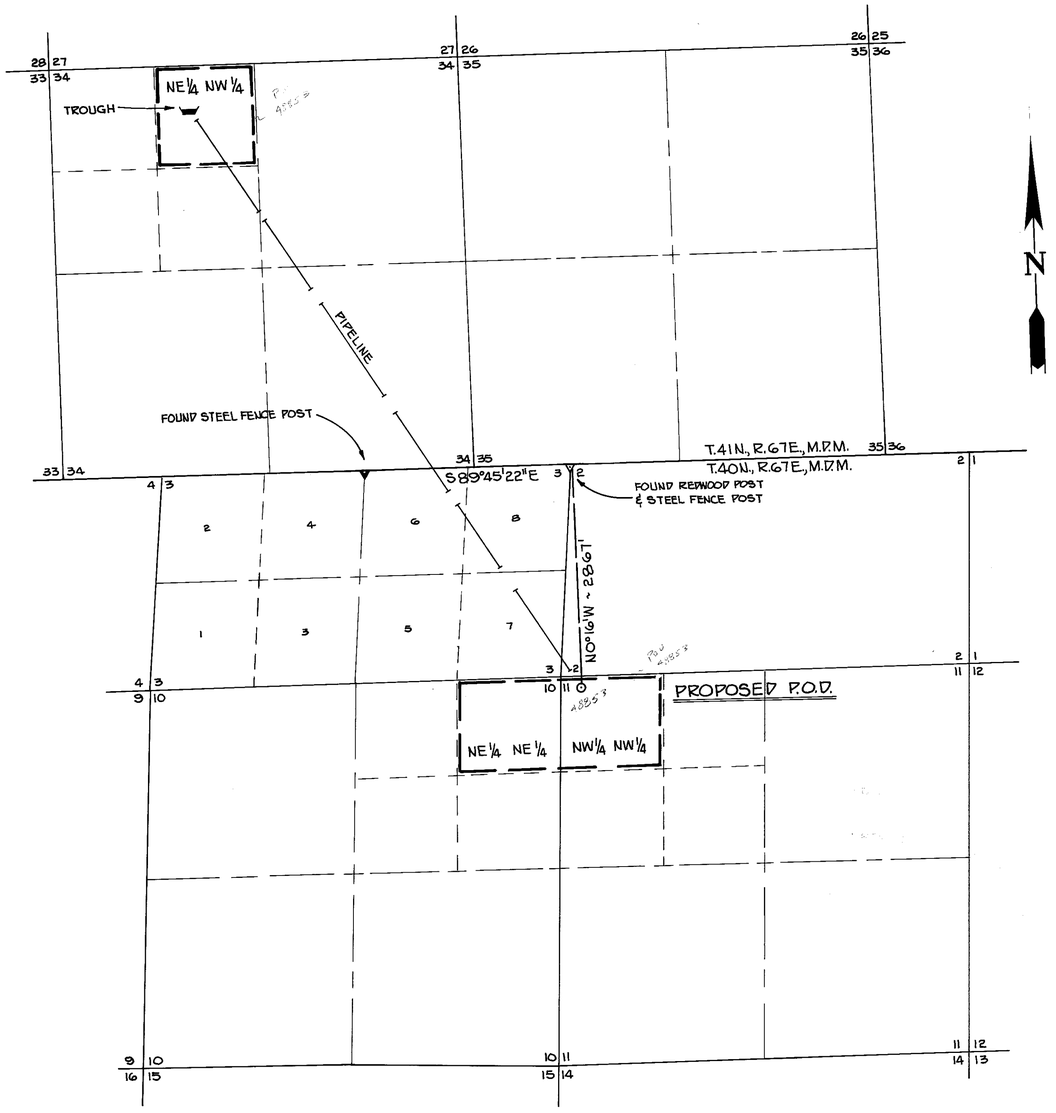

48848 CERTIFICATE NO. 13,122 ISSUED 6/4/89

48853 CERTIFICATE NO. 13,126 ISSUED 6/4/89

T.40 & 41 N., R.67E., M.D.M.

BASIS OF BEARINGS: "N" LINE OF SECTION 3, T.40N., R.67E., M.D.M. BEARS S 89°45'22" E PER RECORD OF SURVEY FOR AREA WEST RECORDED IN ELKO COUNTY, NEVADA ON MARCH 1, 1972, FILE No. 67710 AND G.L.O. SURVEY PLAT FOR T.41N., R.67E., M.D.M. APPROVED, JUNE 30, 1881.

WILD HORSE WELL

0 1000 2000 3000 4000 5000

SCALE: 1" = 1000'

48845-64

MAP

TO ACCOMPANY APPLICATION TO APPROPRIATE WATER FOR STOCKWATER & DOMESTIC BY

LANDS OF SIERRA, INC.

FROM UNDERGROUND SOURCES

FILED FEB 19 1985 STATE ENGINEER'S OFFICE

NO.	BY	DATE	DESCRIPTION	CHK'D	APP'D
REVISIONS					

DRAWN BY D.F. | APPROVED BY [illegible]

JOB NO. 2435-004 | DATE Nov., 1984

CHILTON ENGINEERING CHARTERED ELKO LAS VEGAS RENO

W84023 5/7

73970T 71547 T 48846 TWIN 48864 48845

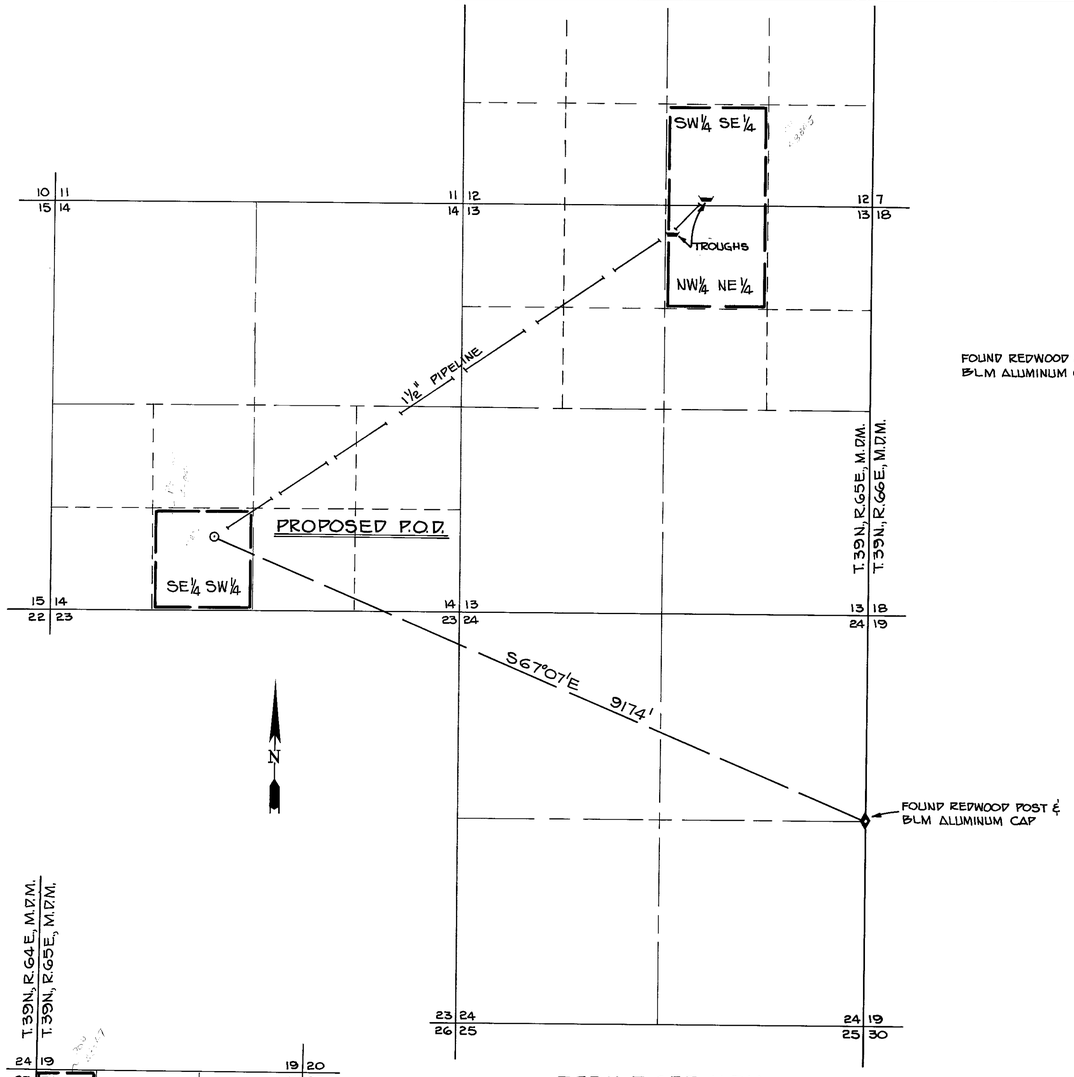

T. 39 N., R. 65 E., M. D. M.

BASIS OF BEARINGS : MAGNETIC NORTH DECLINATION OF 17½° E AND G.L.O. SURVEY PLAT APPROVED, AUGUST 14, 1895.

TOANO WELL No. 3

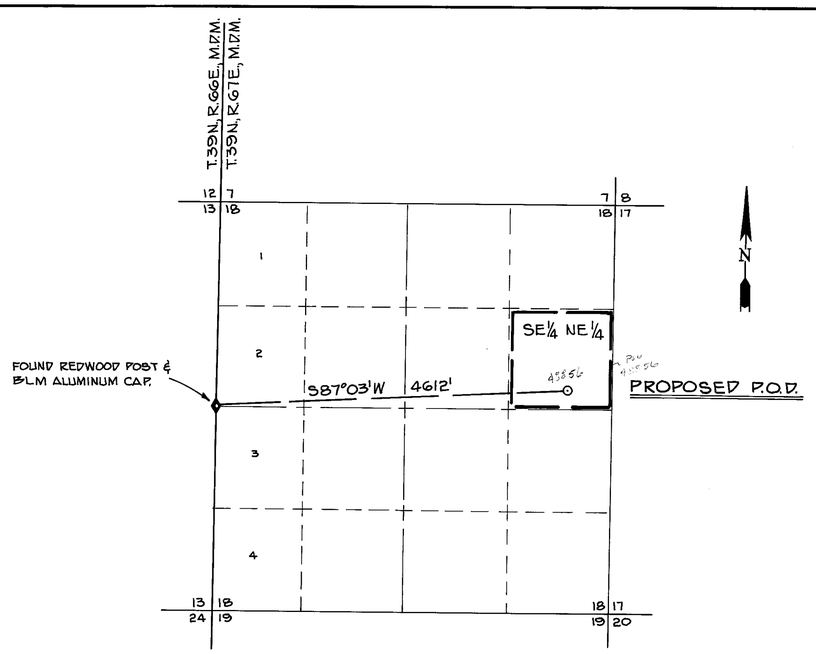

T. 39 N., R. 67 E., M. D. M.

BASIS OF BEARINGS : SOLAR OBSERVATION AND G.L.O. SURVEY PLAT APPROVED, AUGUST 14, 1895.

LEWIS WELL (EIGHTY FOOT WELL)

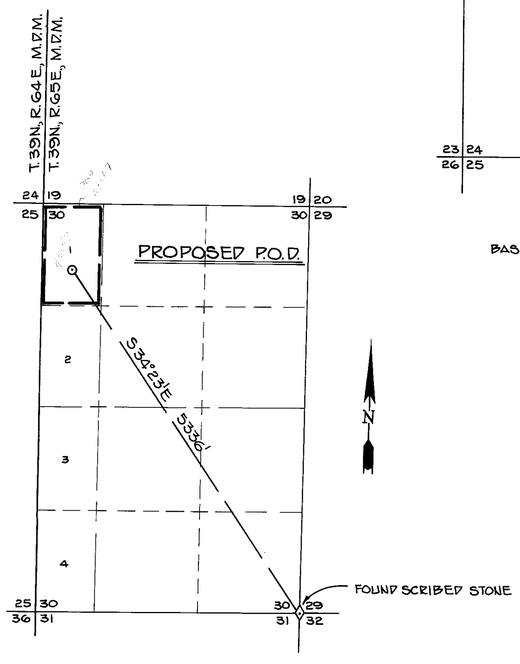

T. 39 N., R. 65 E., M. D. M.

BASIS OF BEARINGS : SOLAR OBSERVATION AND G.L.O. SURVEY PLAT APPROVED, AUGUST 14, 1895.

WINECUP WELL No. 2

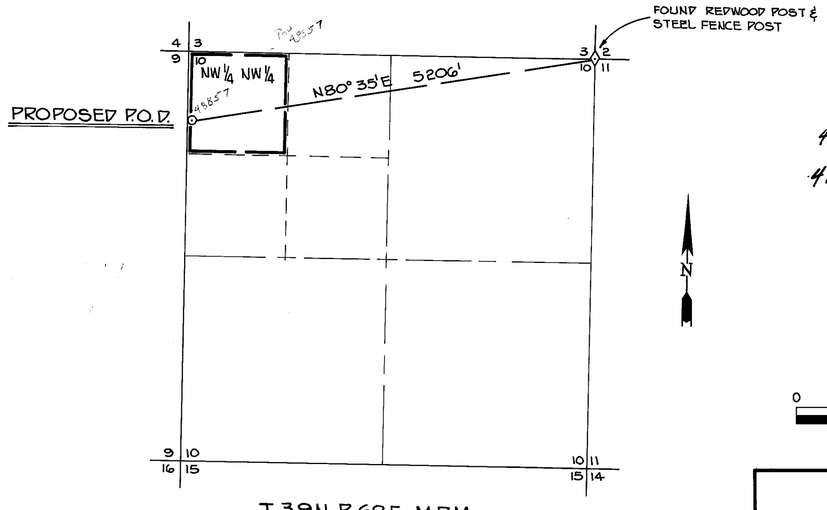

T. 39 N., R. 68 E., M. D. M.

BASIS OF BEARINGS : SOLAR OBSERVATION AND G.L.O. SURVEY PLAT APPROVED, AUGUST 14, 1895.

RIDGE WELL

48847 CERTIFICATE No. 12121 ISSUED 5/4/89

48856 CERTIFICATE No. 12129 ISSUED 5/4/89

48857 CERTIFICATE No. 12130 ISSUED 5/4/89

0 1000 2000 3000 4000 5000

SCALE: 1" = 1000'

48845-64

FILED

MAP

TO ACCOMPANY APPLICATION TO APPROPRIATE WATER FOR STOCKWATER & DOMESTIC BY

LANDS OF SIERRA, INC.

FROM UNDERGROUND SOURCES

DRAWN BY D.F.	APPROVED BY
JOB NO. 2435-004	DATE Nov., 1984

CHILTON ENGINEERING CHARTERED — ELKO LAS VEGAS RENO

W84023 6/7

48846 THRU 48864

48845

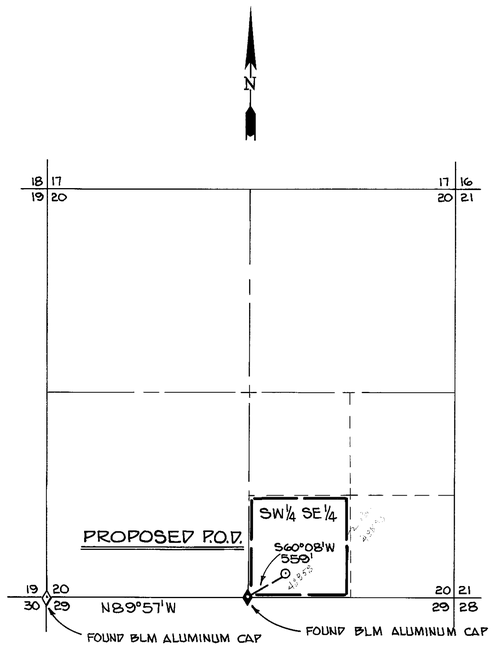

T. 38 N., R. 67 E., M.D.M.

BASIS OF BEARINGS: "S" LINE OF SW¼ SECTION 20, T.38N., R.67E., M.D.M. BEARS N89°57'W PER BLM SURVEY PLAT APPROVED, OCTOBER 12, 1982.

VALLEY PASS WELL

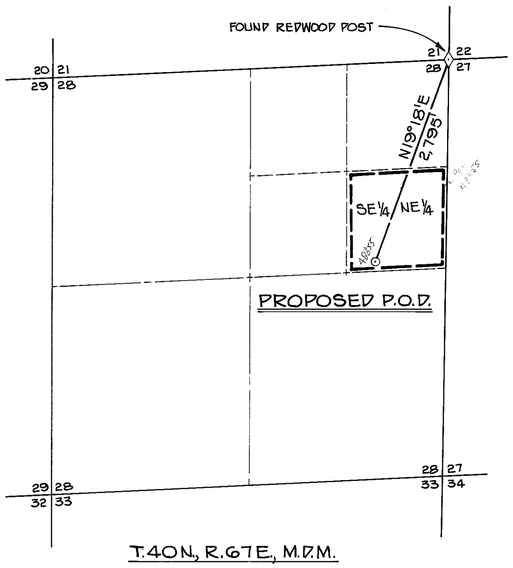

T. 40 N., R. 67 E., M.D.M.

BASIS OF BEARINGS: SOLAR OBSERVATION AND RECORD OF SURVEY OF T.40N., R.67E., M.D.M FOR AREA WEST, INC. RECORDED IN ELKO COUNTY, NEVADA ON MARCH 1, 1972 UNDER FILE No. 67710.

TOILET WELL No. 2

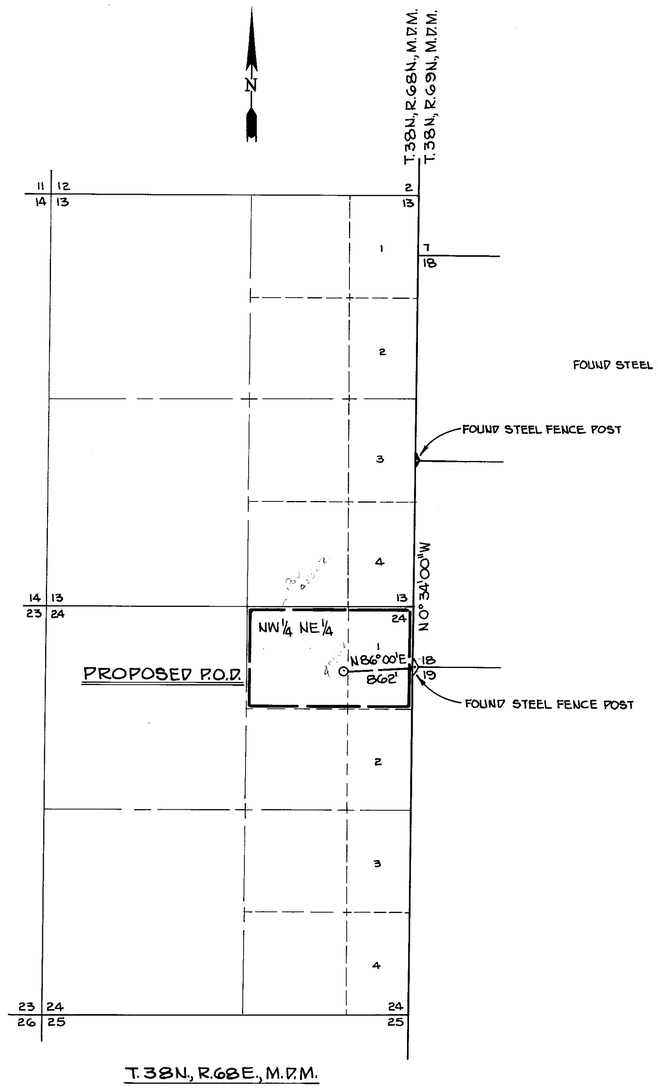

T. 38 N., R. 68 E., M.D.M.

BASIS OF BEARINGS: "W" LINE OF SW¼ SECTION 18, T.38N., R.69E., M.D.M. PER RECORD OF SURVEY FOR AREA WEST, INC., RECORDED ON SEPTEMBER 10, 1973 IN ELKO COUNTY, NEVADA UNDER FILE No. 78153.

NOBLE WELL

CERTIFICATE No. ISSUED

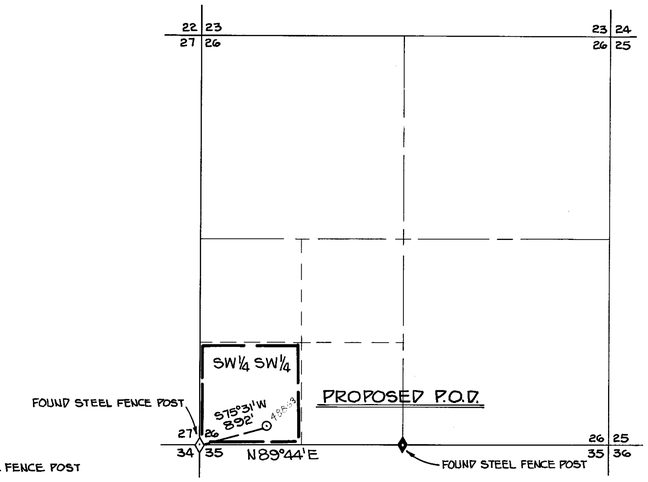

T. 38 N., R. 69 E., M.D.M.

BASIS OF BEARINGS: "S" LINE OF SW¼ SECTION 26, T.38N, R.69E, M.D.M. BEARS N 89°44'E PER RECORD OF SURVEY FOR AREA WEST, INC., DATED: SEPTEMBER 10, 1973, RECORDED IN ELKO COUNTY, NEVADA UNDER FILE No. 78153.

MONTELLO WELL No. 2

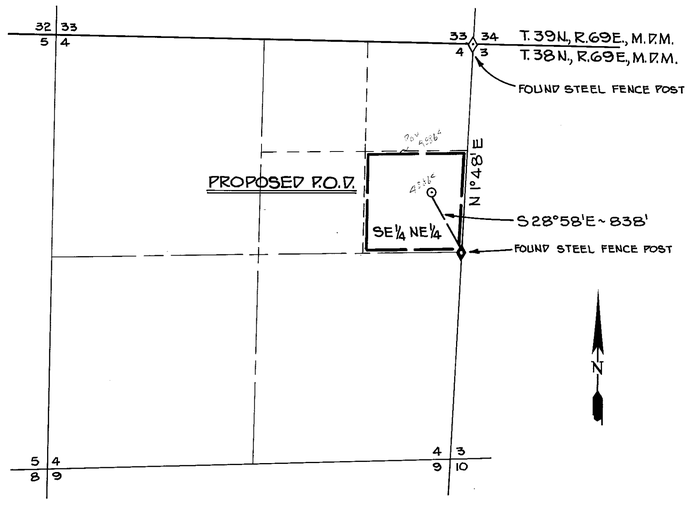

T. 38 N., R. 69 E., M.D.M.

BASIS OF BEARINGS: "E" LINE OF SECTION 4, T.38N, R.69E, M.D.M. BEARS N1°48'E PER RECORD OF SURVEY FOR AREA WEST, INC. RECORDED IN ELKO COUNTY, NEVADA ON SEPTEMBER 10, 1973, UNDER FILE No. 78153.

MONTELLO WELL No. 1

48868 CERTIFICATE No. 12356 ISSUED 12-29-89

48855 CERTIFICATE No. 12128 ISSUED 5/4/89
48862 CERTIFICATE No. 12133 ISSUED 5/4/89
48863 CERTIFICATE No. 12134 ISSUED 5/4/89
48864 CERTIFICATE No. 12135 ISSUED 5/4/89

0 1000 2000 3000 4000 5000
SCALE: 1" = 1000'

48845-64

FILED
STATE ENGINEER'S OFFICE

NO.	BY	DATE	DESCRIPTION	CHK'D	APP'D
REVISIONS					

DRAWN BY D.F. | APPROVED BY
JOB NO. 2435-004 | DATE Nov., 1984

MAP
TO ACCOMPANY APPLICATION TO APPROPRIATE WATER
FOR
STOCKWATER & DOMESTIC
BY
LANDS OF SIERRA, INC.
FROM UNDERGROUND SOURCES

CHILTON ENGINEERING CHARTERED
ELKO LAS VEGAS RENO

W84023 | 7/7

48846 THRU 48864

48845