CITY BOUNDARY MAP

AND

PROPOSED PLACE OF USE

TOWNSHIPS 19 & 20 SOUTH, RANGES 60, 61 & 62 EAST, M.D.B.&M.

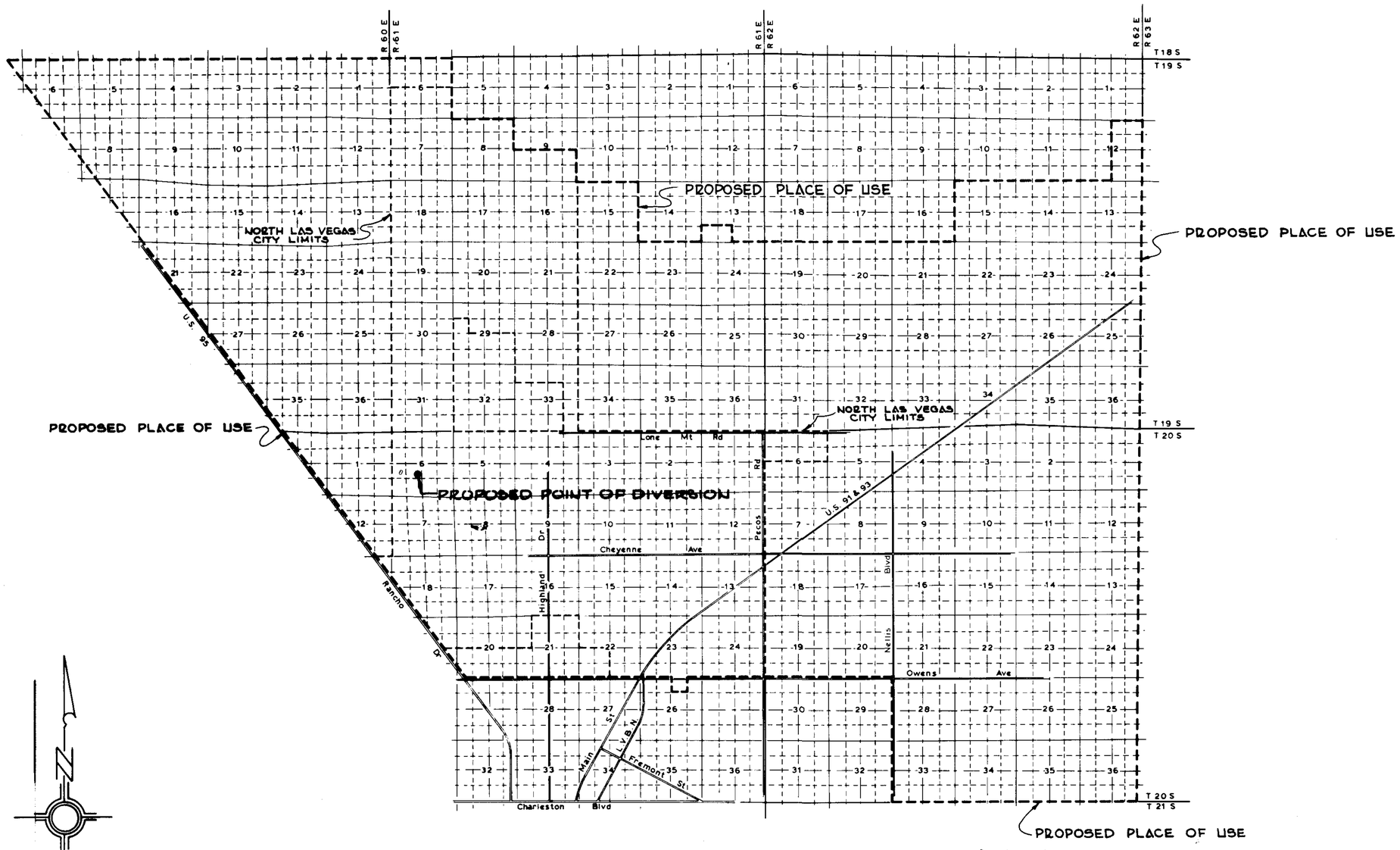

SCALE 1" = 5280'

SCALE OF THREE MILES

47/43

CERTIFICATE NO. ISSUED

FILED
FEB 15 1985
STATE ENGINEER'S OFFICE

MAP TO ACCOMPANY APPLICATION FOR PERMISSION TO CHANGE THE POINT OF DIVERSION, PLACE OF USE AND THE MANNER OF USE UNDER PERMIT NO. 11512 BY THE CITY OF NORTH LAS VEGAS, NEVADA FOR MUNICIPAL PURPOSES FROM AN UNDERGROUND SOURCE.

48843

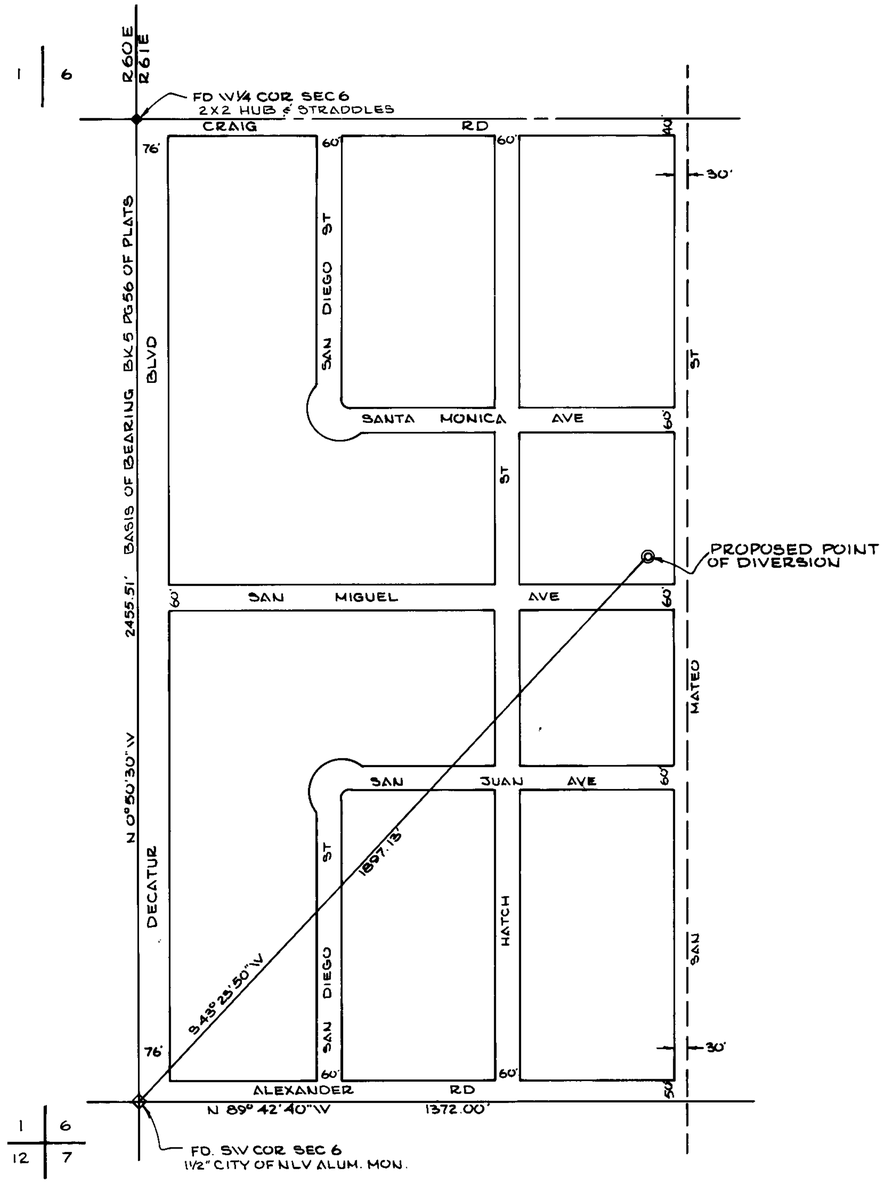

PROPOSED POINT OF DIVERSION UNDER PERMIT NO. 11747
W1/2 OF SW1/4 SEC 6, T20S, R61E, MDB&M, NEVADA

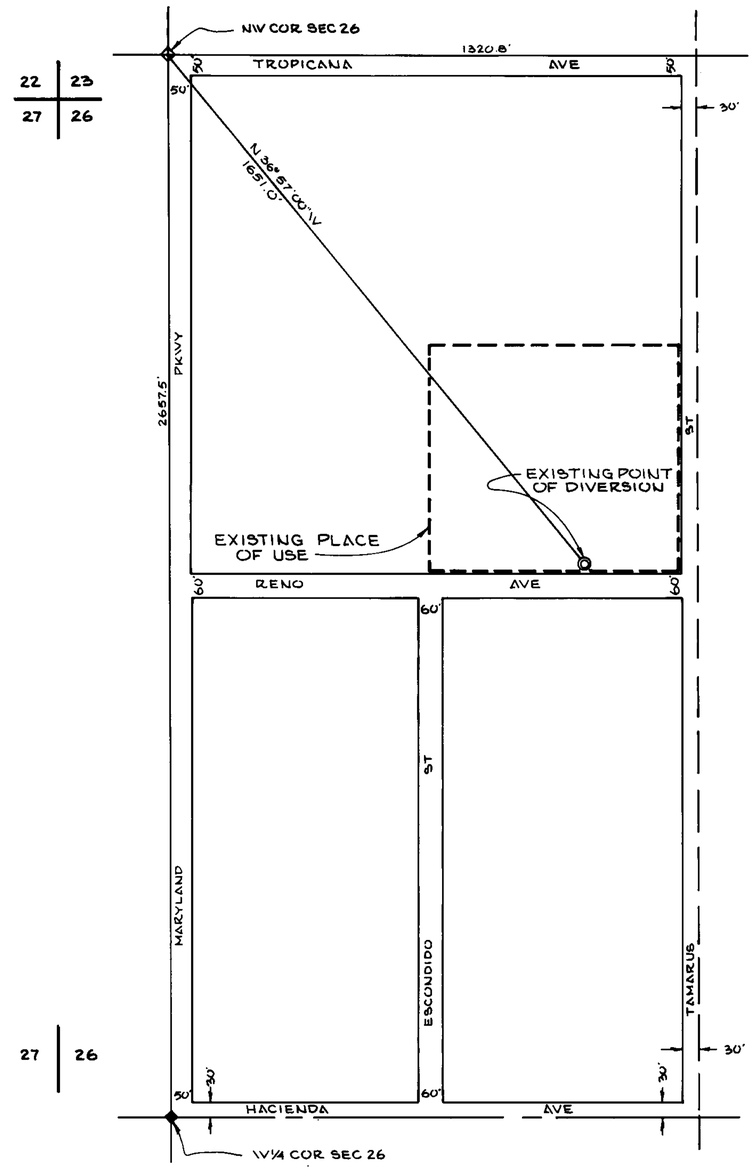

EXISTING POINT OF DIVERSION UNDER PERMIT NO. 11512
W1/2 OF NW1/4 SEC. 26, T21S, R61E, MDB&M, NEVADA
DRAWN FROM MAP ON FILE IN THE OFFICE OF THE STATE ENGINEER

STATE OF NEVADA
COUNTY OF CLARK

I, JOSEPH KOLASKY, BEING FIRST DULY SWORN, DO DISPOSE AND SAY THAT THESE MAPS, CONSISTING OF TWO SHEETS, HAVE BEEN CORRECTLY DRAWN TO THE INDICATED SCALE FROM EXISTING RECORDS ON FILE IN THE OFFICE OF THE STATE ENGINEER, STATE OF NEVADA, THAT THEY TRULY AND ACCURATELY REPRESENT THE LOCATION OF WORKS USED TO DIVERT WATER FROM AN UNDERGROUND SOURCE BY THE CITY OF NORTH LAS VEGAS, NEVADA FOR MUNICIPAL PURPOSES.

Joseph Kolasky STATE WATER RIGHTS SURVEYOR NO. 473

SUBSCRIBED AND SWORN BEFORE ME THIS 29th DAY OF January 1985.

Nancy McNeill NOTARY PUBLIC IN AND FOR CLARK COUNTY, NEVADA.

MY COMMISSION EXPIRES 9-26-87

APPROVED:

Gary Holler
GARY W. HOLLER, R.P.E. NO. 1920
DIRECTOR OF PUBLIC WORKS

29 JAN 1985
DATE

FILED
FEB 15 1985
STATE ENGINEER'S OFFICE

CERTIFICATE NO 11861 ISSUED 4/18/87

SCALE: 1" = 200'

SCALE OF 600 FEET

MAP TO ACCOMPANY APPLICATION FOR PERMISSION TO CHANGE THE POINT OF DIVERSION, PLACE OF USE AND THE MANNER OF USE UNDER PERMIT NO. 11512 BY THE CITY OF NORTH LAS VEGAS, NEVADA FOR MUNICIPAL PURPOSES FROM AN UNDERGROUND SOURCE.

48843