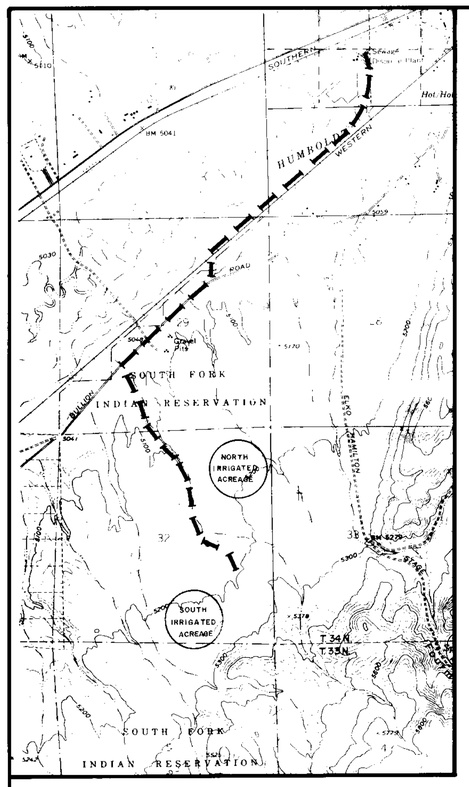

VICINITY MAP

1" = 2000'

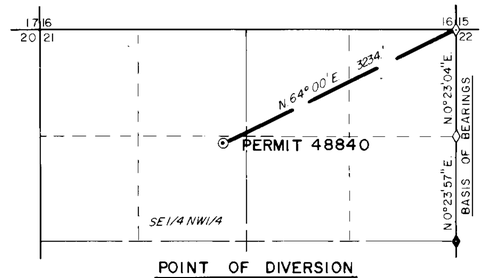

POINT OF DIVERSION

1" = 1000'

ACREAGE	1/4 1/4	SECTION	TOWNSHIP	RANGE	CULTURE
22.4	NE NE	32	T. 34 N.	R. 55 E.	
3.4	NW NE	"	"	"	
9.9	SE NE	"	"	"	
1.7	SW NE	"	"	"	
30.5	SW SE	"	"	"	
1.6	SE SW	"	"	"	
5.3	LOT 6	5	T. 33 N.	R. 55 E.	
TOTAL ACREAGE = 74.8					

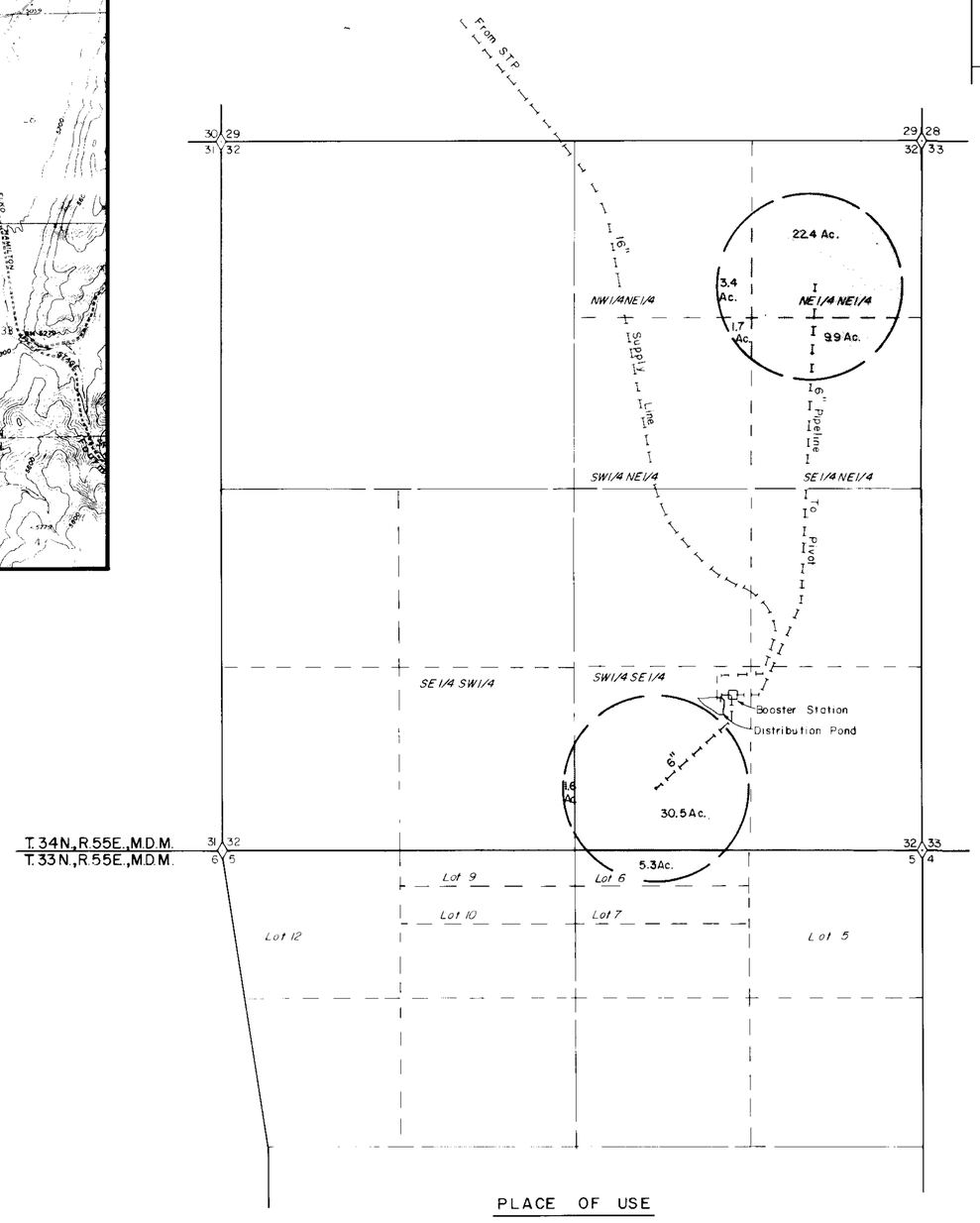

PLACE OF USE

1" = 600'

N

ELKO COUNTY

LEGEND

◇ Fd section corners

▭ Place of use

STATE OF NEVADA }
COUNTY OF ELKO } ss.

I, William A. Nisbet, being first duly sworn, depose and say that this map, consisting of one sheet, has been drawn to the designated scale from a survey, made under my supervision and direction, between the 13th day of July, 1984 to the 1st day of September, 1987; that it truly and correctly represents the proposed location and extent of the works used to divert SECONDARY EFFLUENT FROM THE CITY OF ELKO SEWER TREATMENT PLANT in ELKO COUNTY by CITY OF ELKO for IRRIGATION PURPOSES. That the proposed point of diversion, the location and names of all other works which will cross of connect with the proposed works and the boundary of all lands, showing 40-acre subdivisions the areas proposed to be irrigated are fully and correctly described thereon.

William A. Nisbet
STATE WATER RIGHT SURVEYOR NO. 448

10/16/87

Subscribed and sworn to before me this 16th day of October, 1987
NOTARY PUBLIC in and for ELKO COUNTY, NEVADA

Liara Benedetti

BASIS OF BEARINGS: NEVADA STATE PLANE COORDINATE SYSTEM - EAST ZONE AND THE EAST LINE OF THE NE¼ SECTION 21, T. 34 N., R. 55 E., M.D.M.

0 600 1200 1800 2400 3000

SCALE: 1" = 600'

48840-S-3

FILED
OCT 19 1987
STATE ENGINEER'S OFFICE

CERTIFICATE NO 13605 ISSUED 2-25-93

NO	BY	DATE	DESCRIPTION	CHK'D	APP'D

REVISIONS

DRAWN BY DJF | APPROVED BY WAN
JOB NO 878056.00 | DATE OCT. 1987

MAP TO ACCOMPANY APPLICATION TO APPROPRIATE WATER FOR IRRIGATION PURPOSES

BY

CITY OF ELKO

FROM

EFFLUENT STORED UNDER PRIMARY PERMIT NO. 48840

Kennedy/Jenks/Chilton
Consulting Engineers & Land Surveyors
421 Court Street Elko, NV

W87029 1/1

48840-S-3